



F.2 (E)/2025-NDMA (MW/SITREP-28)
Government of Pakistan
Prime Minister's Office
National Disaster Management Authority (HQ)
Main Murree Road Near ITP Office, Islamabad

MOST IMMEDIATE



Dated: 23 July 2025

Subject: **NDMA - Monsoon 2025 Daily Situation Report No. 28**

NDMA Monsoon 2025 Daily Situation Report **No 28**, covering period from **1300 hours 22 July to 1300 hours 23 July 2025** alongwith following data as per **Annexs** as shown against each is enclosed:-

Ser	Detail	Annex
a.	Daily SITREP	A
b.	Dams and Reservoirs Level	B
c.	Flood Alert / River Flows	C
d.	Rainfall Recorded During Last 24 Hours (0800-0800 hours each day)	D
e.	FFD Discharge Report Recorded at 23 July 2025 12:00 PST	E
f.	Weekly Flood / Base Flow Data	F

2. Forwarded for information / necessary action, please.

(Ali Imran Sayed)
Director (Response)
Tel No: 051-9030924
Fax No: 051-9030729

To: Federal Ministries & Departments (Interior, Planning, Commerce, Food Security & Research, National Health Services, Climate Change, Pakistan Railways, Communications, Energy & Water Resources, Finance, Economic Affairs Division, Information and Broadcasting (MOIB), Science and Technology and Press Information Department (PID)
Chief Secretaries, All Provincial Governments, GB and AJ&K
Chairman, Federal Flood Commission (FFC), Islamabad
Chairman, National Highway Authority, Islamabad
Chairman, Pakistan Telecommunications Authority, Islamabad
Chairman, Pakistan Tourism Development Corporation, Islamabad
Director General, Pakistan Meteorological Department (PMD), Islamabad
Director General, All PDMA's, GBDMA and SDMA
Director General, Rescue 1122 (Punjab, Sindh, Balochistan, KP, GB & AJ&K)
Director General, Climate Change and Coastal Development, Government of Sindh
Director General, Sindh Coastal Development Authority, Karachi
Director General, Balochistan Coastal Development Authority
Inspector General, National Highways & Motorway Police, Islamabad
Managing Director, National Transmission & Dispatch Corporation, Lahore
Commissioner, Islamabad
Deputy Commissioner, Islamabad
Chief Meteorologist, FFD, Lahore
Headquarters, Pakistan Maritime Security Agency, Karachi
Joint Crises Management Cell, Joint Staff Headquarters, Chaklala Cantt

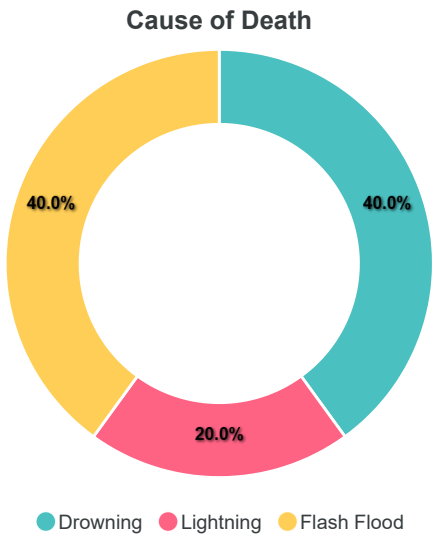
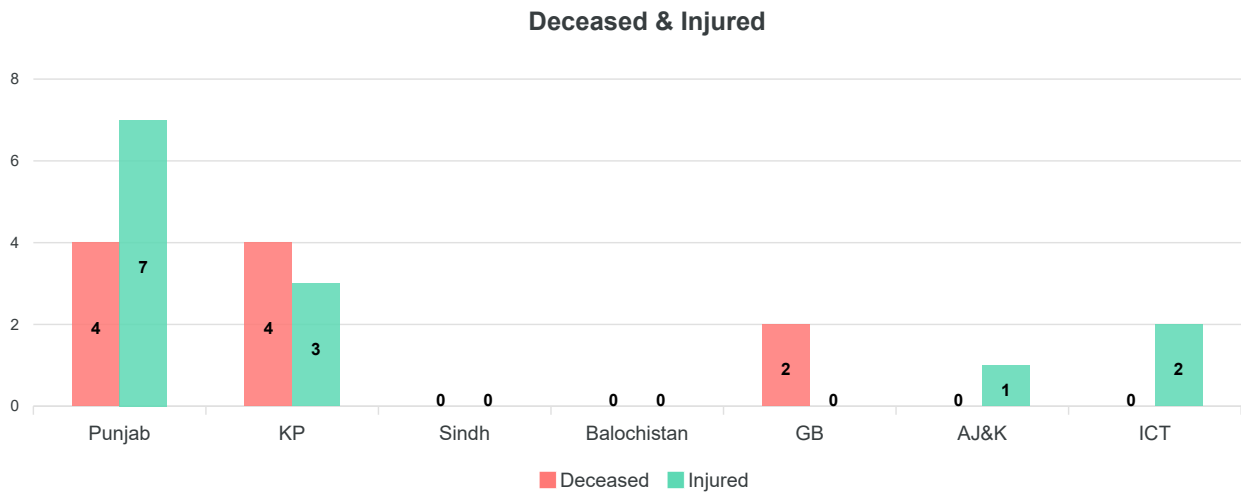
Staff Duties Directorate (SD Coord), General Headquarters, Rawalpindi
Military Operations Directorate (MO-4), General Headquarters, Rawalpindi
Engineer Directorate (Arms Branch), General Headquarters, Rawalpindi
ACNS (Operations), Naval Headquarters, Islamabad
ACAS (Operations), Air Headquarters, Islamabad
Headquarters, Frontier Works Organization (FWO), Rawalpindi
GSO-1, Inter Services Public Relations (ISPR), General Headquarters, Rawalpindi
Directorate General, Inter-Services Intelligence (ISI), Islamabad
Headquarters, Pakistan Coast Guards, Karachi
Divisional Superintendent, Pakistan Railways, Lahore and Karachi

Cc: Secretary to Prime Minister, Prime Minister's Office, Islamabad
Secretary, Cabinet Division, Islamabad

ID: COS
Member (Ops)
Member (DRR)
Member (A&F)
DG NEOC
DG Estb
ED NIDM
ED Plans
ED NR&RF
ED Tech (E&M)
ED RM&M
ED IA&PD
ED IC
ED CoE
Dir C&P
Dir Log
Dir R&R

MONSOON 2025 SITREP # 28 - (23 July 2025)

1. Casualties and Injuries (Last 24 Hours)



Deceased

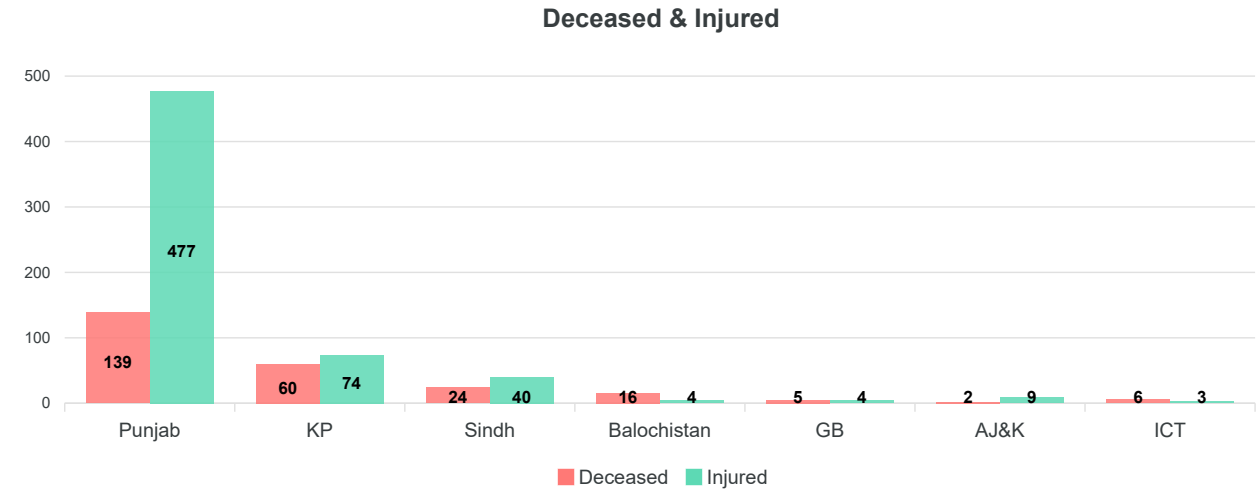
Province	District	Deceased				Cause of Death	Remarks
		Male	Female	Children	Total		
Punjab	Attock	0	1	2	3	Drowning	-
	Jhelum	1	0	0	1	Drowning	-
	Total	1	1	2	4		
KP	Buner	0	1	1	2	Lightning	-
	Swat	0	0	1	1	Flash Flood	-
	Lower Kohistan	1	0	0	1	Flash Flood	-
	Total	1	1	2	4		
GB	Diamer	0	1	1	2	Flash Flood	-
	Total	0	1	1	2		

Province	District	Deceased				Cause of Death	Remarks
		Male	Female	Children	Total		
Grand Total		2	3	5	10		

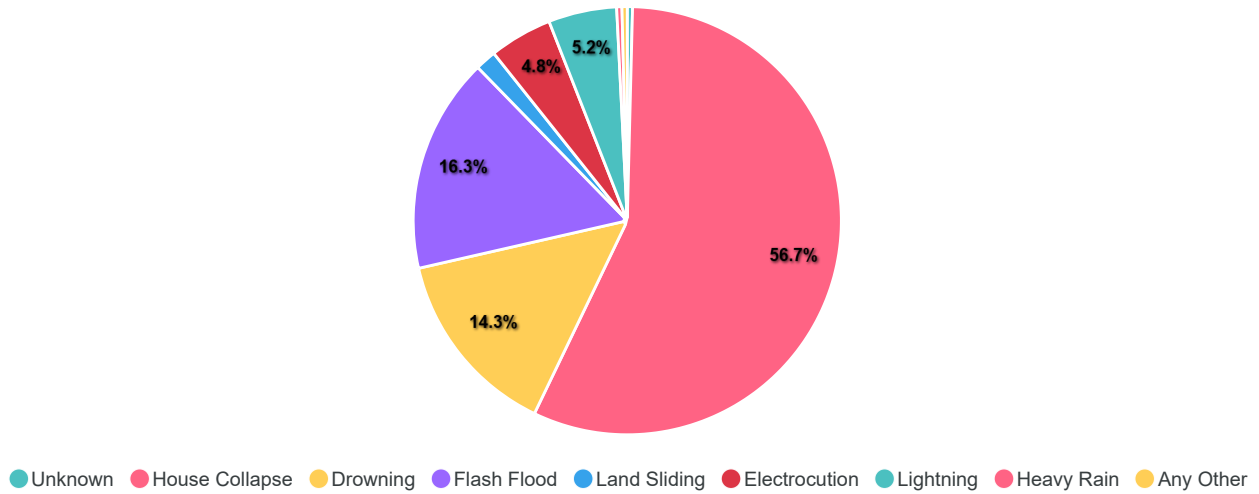
Injured

Province	District	Injured				Remarks
		Male	Female	Children	Total	
Punjab	Bahawalnagar	2	2	0	4	-
	Chiniot	3	0	0	3	-
	Total	5	2	0	7	
KP	Swat	0	0	1	1	-
	Mansehra	0	0	1	1	-
	Lower Kohistan	1	0	0	1	-
	Total	1	0	2	3	
AJ&K	Kotli	1	0	0	1	-
	Total	1	0	0	1	
ICT	Islamabad	0	1	1	2	-
	Total	0	1	1	2	
Grand Total		7	3	3	13	

Cumulative Casualties And Injuries - (From 26 June 2025 to 23 July 2025)



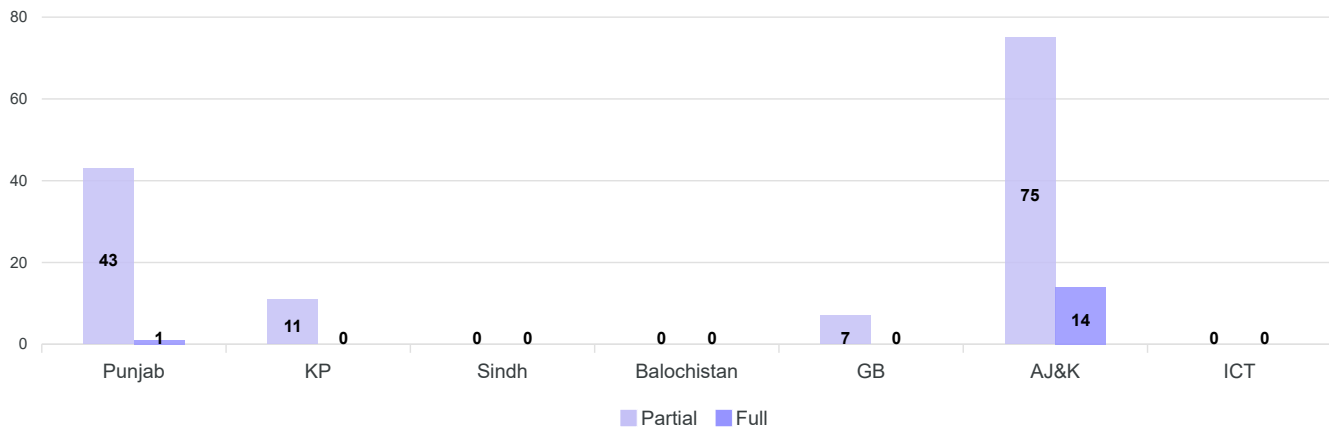
Causes of Death



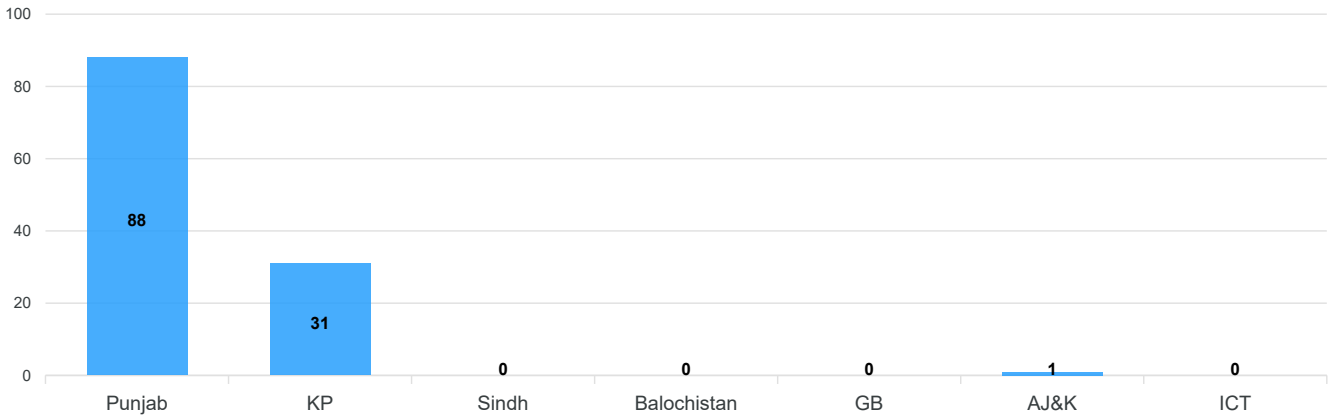
Province	Deceased				Injured			
	Male	Female	Children	Total	Male	Female	Children	Total
Punjab	49	25	65	139	194	146	137	477
KP	17	11	32	60	31	13	30	74
Sindh	9	4	11	24	7	6	27	40
Balochistan	5	4	7	16	2	1	1	4
GB	3	1	1	5	1	1	2	4
AJ&K	1	0	1	2	4	2	3	9
ICT	1	1	4	6	0	1	2	3
Grand Total	85	46	121	252	239	170	202	611

2. Damage to Infrastructure & Private Property (Last 24 Hours)

House Damaged



Livestock Perished



Houses Damage and Livestock

Province	District	House Damage			Livestock
		Partial	Full	Total	
Punjab	Chiniot	2	0	2	0
	Hafizabad	1	0	1	0
	Attock	0	0	0	1
	Jhelum	34	0	34	87
	Murree	6	1	7	0
	Total	43	1	44	88
KP	Mardan	1	0	1	30
	Bajaur	1	0	1	1
	Malakand	1	0	1	0
	Swat	2	0	2	0
	Hari Pur	1	0	1	0
	Torghar	2	0	2	0
	Kurram	1	0	1	0
	Shangla	1	0	1	0
	Lower Kohistan	1	0	1	0
	Total	11	0	11	31
GB	Diامر	7	0	7	0
	Total	7	0	7	0
AJ&K	Muzaffarabad	10	2	12	0
	Jhelum Valley	1	0	1	0
	Poonch	6	4	10	0
	Kotli	3	0	3	0
	Sudhnoti	18	6	24	1
	Haveli	37	2	39	0

Province	District	House Damage			Livestock
		Partial	Full	Total	
	Total	75	14	89	1
Grand Total		136	15	151	120

Roads Damaged

Province	District	Roads / Tracks		
		Length of road damage (Kms)	Nature/ extent of damage (fully/ partially washed away/ water over flow)	Traffic situation (Alternate route/ diversion available)
KP	Shangla	-	Partially Washed Away	Road Clear
	Mansehra	-	Partially Washed Away	Road Clear
	Upper Kohistan	-	Partially Washed Away	Blocked
Total		-	-	-
Grand Total		-	-	-

PDMA KP, Shangla: Main NHA road at Machar Alpurai was blocked due to landsliding. Road has been cleared by the concerned authorities for traffic.

PDMA KP, Mansehra: Due to continuous heavy rain fall, flash floods reported on Babusar-Jalkhud MNJ Road debris fallen on the road at 02 points at Jalkhud. Currently the road has been opened from Naran to Babusar top.

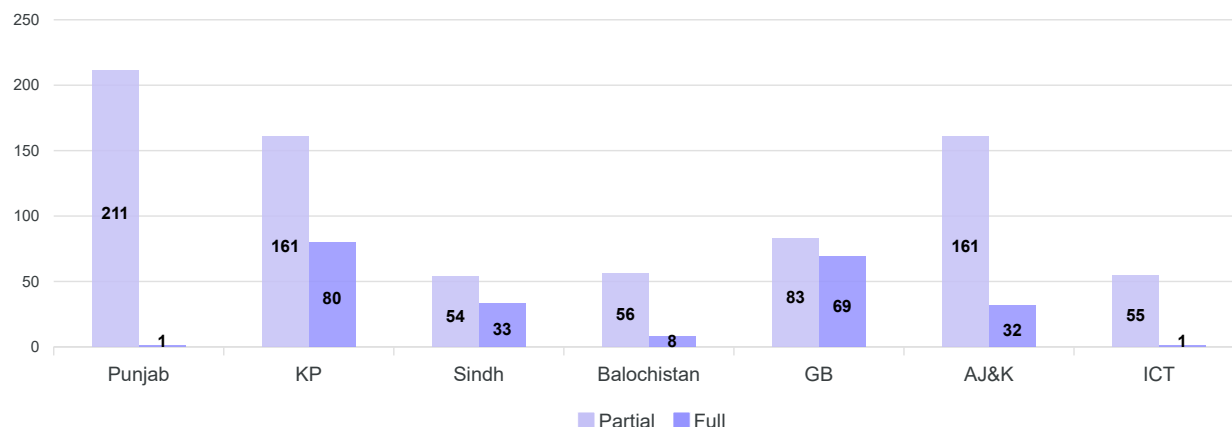
PDMA KP, Upper Kohistan: River Indus increased due to rain and flash floods in GB, Diamer and local nullahs. Resultantly, Road at Uchar Nullah site blocked for small vehicles. Traffic to Upper Kohistan and Gilgit Baltistan has been stopped at Chakai check post- District Kohistan Lower to ensure safety and security of travellers.

Bridges Damaged

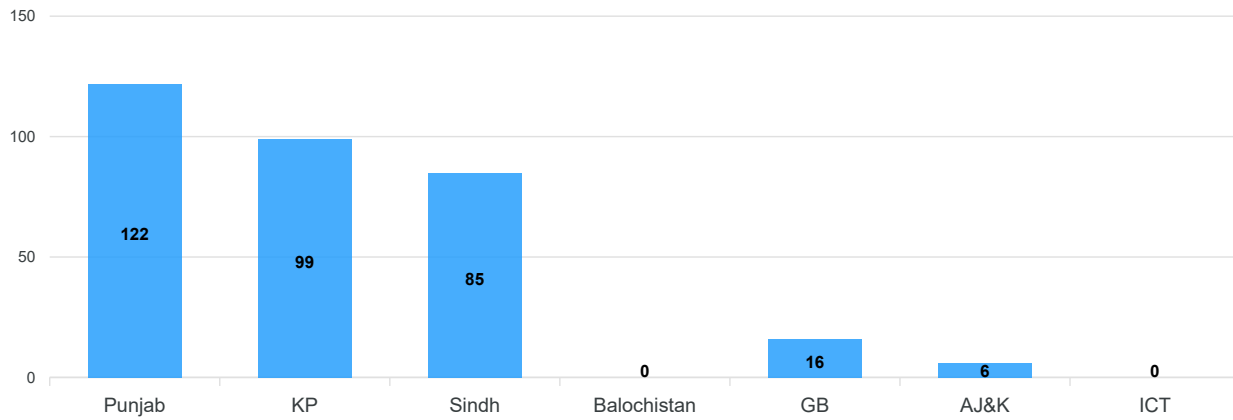
NTR

Cumulative Damages of Infrastructure & Private Properties - (From 26 June 2025 to 23 July 2025)

Cumulative House Damaged



Livestock Perished



Province	Roads (KMs)	Bridges	House Damage			Livestock Perished
			Full	Partial	Total	
Punjab	-	-	1	211	212	122
KP	2	-	80	161	241	99
Sindh	-	-	33	54	87	85
Balochistan	1.5	1	8	56	64	0
GB	5.5	8	69	83	152	16
AJ&K	1.5	-	32	161	193	6
ICT	-	3	1	55	56	0
Grand Total	10.5	12	224	781	1005	328

3. Flood Relief Activities (Last 24 hours)

Flood Items	GB	Total
Tents	15	15
Ration Bags	-	0
Blankets	-	0
Sand Bags	-	0
Quilts / Sleeping Bags	-	0
Gas Cylinder	-	0
Mattress	-	0
Kitchen sets	-	0
Mosquito Nets	-	0
Plastic Mats	-	0
Hygiene Kits	-	0
Jerry Can	-	0
Tarpaulin	-	0
Misc.	-	0

Flood Items	GB	Total
Food Packs	15	15
De-Watering Pumps	-	0
Gabions	-	0
Charpai	-	0
Gas Cylinder/ Stove	-	0
Life Jacket	-	0
Boat	-	0
Grand Total	30	30

Cumulative Flood Relief Activities - (From 26 June 2025 to 23 July 2025)

Flood Activity Item	Punjab	KP	Sindh	Balochistan	GB	AJ&K	ICT	Total
Tents	0	20	0	200	136	13	0	369
Ration Bags	0	1	0	0	0	0	0	1
Blankets	0	37	0	0	300	26	0	363
Sand Bags	0	0	0	0	500	0	0	500
Quilts / Sleeping Bags	0	20	0	200	6	40	0	266
Gas Cylinder	0	0	0	0	0	0	0	0
Mattress	0	10	0	0	60	8	0	78
Kitchen sets	0	18	0	500	29	9	0	556
Mosquito Nets	0	5	0	300	0	0	0	305
Plastic Mats	0	21	0	0	4	16	0	41
Hygiene Kits	0	18	0	0	10	0	0	28
Jerry Can	0	35	0	0	0	0	0	35
Tarpaulin	0	17	70	0	1	0	0	88
Misc.	0	54	0	0	0	5	0	59
Food Packs	0	0	0	0	135	35	0	170
De-Watering Pumps	0	0	75	0	0	0	20	95
Gabions	0	0	0	0	10	0	0	10
Charpai	0	0	0	200	0	0	0	200
Gas Cylinder/ Stove	0	0	0	200	1	0	0	201
Life Jacket	0	0	30	0	0	0	0	30
Boat	0	0	3	0	0	0	0	3

4. Relief Camps & Medical Camp (Last 24 hours)

NTR

Cumulative State of Relief Camps - (From 26 June 2025 to 23 July 2025)

Province	No. of Relief Camps	No. of Person in Relief Camp	No. of Persons Treated	No. of Persons Treated
KP	0	0	0	0
Punjab	24	0	0	0
Sindh	2	176	0	0
ICT	1	0	0	0
Grand Total	27	176	0	0

5. Rescue Operations (Last 24 hours)

Province	No. of Rescue Operation	No. of Person Rescued
Punjab	86	1327
Grand Total	86	1327

PDMA Punjab, Rawalpindi: Between 17th July to 22nd July, 99 x People were rescued out of which 3 x people were rescued by Heli and the rest 96 x people were rescued by the Administrative Rescue Teams.

PDMA Punjab, Jehlum: Between 17th July to 22nd July, 512 x People were rescued out of which 160 x were rescued by Heli, 258 x people were rescued by the Administrative Rescue Teams and the rest of 94 x people were rescued by the Armed Forces.

PDMA Punjab, Chakwal: Between 17th July to 22nd July, 209 x People were rescued out of which 27 x people were rescued by Heli and the rest 182 x people were rescued by the Administrative Rescue Teams.

PDMA Punjab, Hafizabad: Between 17th July to 22nd July, 8x People were rescued.

PDMA Punjab, Mianwali: Between 17th July to 22nd July, 461x People were rescued.

Cumulative State of Rescue Operations - (From 26 June 2025 to 23 July 2025)

Province	No. of Rescue Operation	No. of Person Rescued
GB	1	25
KP	10	116
Balochistan	2	5
Sindh	3	53
Punjab	128	1543
ICT	4	35
Grand Total	148	1777

**GOVERNMENT OF PAKISTAN
PAKISTAN METEOROLOGICAL DEPARTMENT
FLOOD FORECASTING DIVISION
46-JAIL ROAD LAHORE-54000**

BULLETIN No. B-039/25

Dated: 23rd July-2025
Time: 11:40 hours (PST)

I: WEATHER/RAINFALL FORECAST FOR NEXT 24-HRS


RIVERS	Upper Catchments (Above Rim Stations)	Lower Catchments (Below Rim Stations)	RESERVOIRS LEVEL (FEET) at (0600 PST)
INDUS	Scattered thunderstorm/rain	Scattered thunderstorm/rain (Rawalpindi Division)	TARBELA Current: 1530.00 Max. Conservation: 1550.00 Live Storage 79.83%
JHELMUM	-do-	-do- (Sargodha Division)	MANGLA Current: 1193.45 Max Conservation: 1242.00 Live Storage 53.00%
CHENAB	-do-	-do- (Gujranwala Division)	
RAVI	-do-	-do- (Lahore Division)	
SUTLEJ	-do-	Mainly dry (Bahawalpur Division)	

II: QUANTITATIVE FLOOD FORECAST OF GAUGING STATIONS (IN THOUSANDS OF CUSECS)

RIVERS	Stations	Design Capacity	Actual Observations at 0600 PST		Quantitative Forecast for Next 24-hrs (Inflow)	Qualitative Forecasted Flood Level (Inflow)	Max Flood Peaks (In Thousands of Cusecs)	
			Inflow	Outflow			Historical	Flood Season 2025
INDUS	Tarbela	1500	369.0	367.9	350-380	Medium	832.0 (2010)	350.00
	Kalabagh	950	382.8	374.8	420-450	-do-	950.0 (1942)	453.29
	Chashma	950	378.3	359.3	420-450	-do-	1038.9 (2010)	444.52
	Taunsa	1000	248.3	254.8	250-280	Low	960.0 (2010)	441.08
	Guddu	1200	340.6	304.7	350-390	Medium	1199.7 (1976)	392.08
	Sukkur	900	262.3	208.7	270-300	Low	1166.6 (1986)	342.09
	Kotri	875	191.0	150.3	195-210	-do-	980.3 (1956)	260.63
KABUL	Nowshera	-	43.0	43.0	45-60	-do-	391.3 (1990)	68.93
JHELMUM	Mangla	1060	80.0	8.0	50-80	Low Sharp peak up to medium	1090.0 (1992)	80.00
	Rasul	850	7.2	0.0	No sig. change	Below low	952.2 (1992)	136.08
CHENAB	Marala	1100	104.3	80.7	90R150	Low to medium	1100.0 (1957)	144.16
	Khanki	1100	109.0	104.2	100-130	Low	1086.5 (1959)	126.61
	Qadirabad	807	93.8	78.8	90-120	-do-	948.5 (1992)	95.44
	Trimmu	645	69.7	58.5	50-70	Below Low	944.0 (1928)	93.57
	Punjad	700	40.0	25.8	40-50	-do-	802.5 (1973)	53.40
	Jassar	275	7.6	7.6	5-10	Below low	680.0 (1955)	29.67
RAVI	Shahdara	250	7.6	7.6	No sig. change	-do-	576.0 (1988)	14.13
	Balloki	225	36.9	13.8	36-40	Low	389.8 (1988)	56.31
	Sidhnai	150	22.5	10.4	No sig. change	Below low	330.2 (1988)	50.58
SUTLEJ	G.S. Wala	---	1.5	1.5	No sig. change	Below low	837.0 (1955)	24.62
	Sulemanki	325	13.8	4.3	-do-	-do-	598.9 (1955)	25.83
	Islam	300	11.8	10.2	-do-	-do-	492.6 (1955)	20.39

Isolated= 20 to 30% of area Scattered= 30 to 50% of area | Widespread= 90 to 100% of area R= Rising, F= Falling

Note: Concerned Departments may contact FFD, Lahore for rectification up-dation (if any)


(Dr. Zaheer Ahmad Babar)
Chief Meteorologist
FFD Lahore

**GOVERNMENT OF PAKISTAN
PAKISTAN METEOROLOGICAL DEPARTMENT
FLOOD FORECASTING DIVISION
46-JAIL ROAD LAHORE-54000**

BULLETIN No. A-039/25

Dated: 23rd July-2025
Time: 11:40 hours (PST)

- | | |
|---|--|
| 1. President Secretariat, Islamabad | 14. Chairman NHA, Islamabad |
| 2. PM House, Islamabad | 15. Chief Secretary (All Provinces) |
| 3. Federal Minister for Water Resources, Islamabad | 16. D.G. Engineers, Eng. Directorate GHQ, Rawalpindi |
| 4. Governor (All Provinces) | 17. PDMA'S (DG's All Provinces & AJK) |
| 5. Chairman NDMA, Islamabad | 18. Chairman, Federal Flood Commission, Islamabad |
| 6. Chief Minister (All Provinces) | 19. Chairman, Indus River System Authority, Islamabad |
| 7. Secretary, Ministry of Defence, Islamabad | 20. Chairman, PCRWR, Islamabad |
| 8. Secretary, Aviation Division, Islamabad | 21. Pakistan Commissioner for Indus Waters (PCIW), Islamabad |
| 9. Secretary, Ministry for Water Resources, Islamabad | 22. Chief Engineer, Mangla/Tarbela /Chashma |
| 10. Secretary, Ministry of Information, Islamabad | 23. Chief Engineer, Irrigation (All Provinces) |
| 11. Secretary, Climate change, Islamabad | 24. Chief Engineer, (All Barrages) |
| 12. The Secretary General, Red Crescent, Islamabad | 25. Chief Engineer, C.D.O. (Muzaffarabad) |
| 13. Secretary, Irrigation Department, (All Provinces) | 26. All other concerned |

SUBJECT: RIVERS SITUATION AND QUALITATIVE FLOOD FORECAST

I: HYDROLOGICAL SITUATION at 0600 PST AND OUTLOOK

The River Indus is in low flood level at Tarbela, Kalabagh, Chashma, Taunsa, Guddu and Sukkur, while River Chenab at Khanki is also in low flood level. All other major rivers are flowing within their normal flows.

Low to Medium level flows are likely to continue in rivers Indus, Chenab and Jhelum during next 24-Hours.

Warning: Urban flooding is expected in Rawalpindi, Gujranwala and Lahore Divisions for next 24-hours.

Flash Flooding is also expected in hill torrents of DG Khan Division along with tributaries of river Kabul during 24-hours.

II: METEOROLOGICAL FEATURES

1. Yesterday's trough of westerly wave over northern parts of the country persists.
2. Moderate Monsoon currents from Arabian Sea penetrating to the upper parts of the country and are likely to weaken after 24-hours.
3. Seasonal low lies over North Balochistan.
4. A fresh monsoon low is likely to develop over northwest Bay of Bengal during next 48-Hours.

III: WEATHER FORECAST FOR 24-HOURS


Scattered thunderstorm/rain with isolated **Heavy falls** are expected over the upper catchments of all the major rivers along with Islamabad, Rawalpindi, Gujranwala, Faisalabad, Sargodha, Lahore, DG Khan, Peshawar, Kohat, Bannu and DI Khan Divisions.

IV: WEATHER OUTLOOK FOR NEXT 48-HOURS

Wet spell is likely to subside.

V: RIVERS CATCHMENTS RAINFALL RECORDED (MM) >2 DURING LAST 24-HRS (UPTO 0800 PST)

- Indus:** Attock=125, Islamabad [Golra=96, Saidpur=90, Kacheri=88, PMD H.Qs=78, Pirwidahi=65, New Airport=62, Bokra=59, Gawalmandi=52, New Kattarian=40, Shamsabad=32], Tarbela=58, Mianwali (Airbase)=41, Kakul=31, Kamra (Airbase)=28, Shinkari=23, Risalpur=22, Murree=19, Confluence point & Layyah=17(each), Bhakkar=16, Khawagoobo Bridge=14, Daggar & Saidu Sharif=12(each), Besham=11, Bagrote=09, Malam Jabba=05, Cherat & Kalam=04(each), Bosak Bridge=03.
- Jhelum:** Jhelum=120, Rohtas=74, Mangla=72, Kallar=62, Palandri=51, Muzaffarabad (Airport=49 & City=44), Joharabad=40, Kotli=28, Balakot=26, Domel=18, Garhi Dopatta=13, Mandibahauddin=11, Rawalakot & Sargodha (Airbase)=07(each), Chattar Kallas & Bandi Abbaspur=03(each).
- Chenab:** Gujranwala (Peoples Colony)=40, Sheranwala Bagh=25, Model Town=20, Liaqat Bagh=19, Noorpur Thal=37, Sialkot (Cantt)=34, Gojra=24, Hafizabad=21, Jhang=11, Marala=08.
- Ravi:** Lahore [Taj Pura=115, Airport=108, Shahi Qilla=99, Misri Shah=98, Upper Mall=97, Luckshami=94, Shahdara & Mughal Pura=86(each), Gulshan e Ravi=77, Samanabad=74, Township & Qurtba chock=71(each), Jail Road=70, Iqbal Town=61, Gulburg=59, Johar Town=35], Sheikhupura=70, Narowal=64, Faisalabad [Allama Iqbal Colony & Dogar Basti=44(each), Airport=33, Wasa Head Office=32, Gulistan Colony=31, Madina Town=30, Gulam Muhammad Abad=19], Sharqpur=31, Khanewal=15, T.T. Singh=12, Okara=03.
- Sutlej:** -Nil-
- Others:** -do-


(Dr. Zaheer Ahmad Babar)
Chief Meteorologist
FFD Lahore

www.ffd.pmd.gov.pk | Email: ffdhr@yahoo.com

Chief Meteorologist: 04299200208 & Duty Officer 24/7 hrs: 04299200139, 04299205367-70 and Fax: 04299200209 & 5367



Total Rainfall (mm) last 24 hours on Wednesday 23-07-2025 at 0800 PST	
Stations	Rainfall(mm)
PUNJAB	
Attock	125
Jhelum	120
Lahore	Airport 101, City 66 Rain recorded by WASA rain gauges Lakshmi Chowk 86, Mughalpura 85, Shahi Qila 84, Chowk Nakhuda 82, Farrukhabad 66, Gulshane-e-Ravi 65, Upper Mall 60, Nishtar Town 59, Tajpura 55, WASA office 47, Qurtaba Chowk 40, Iqbal Town 34, Samanabad 32, Johar Town 30)
Islamabad	(Golra 96, Saidpur 90, Airport 62, Bokra 59, ZP 40)
Rawalpindi	(Katcheri 88, Pirwidahi 65, Gawalmandi 52, New Kattarian 40, Chaklala 38, Shamsabad 32)
Mangla	72
Sheikhupura	70
Narowal	64
Mianwali	41
Joharabad	40
Faisalabad	City 33 Rain recorded by WASA rain gauges (Allama Iqbal Colony 43, Dogar Basti 42, Gulistan Colony 30, WASA Head Office 29, Madina Town 29, GMA Water Works 16)
Kamra	28
Noor Pur Thal	27
Hafizabad	21
Layyah	17
Bhakkar	16
Sialkot	City 14, AP 02
T T Singh	12
Mandi Bahauddin & Jhang	11
Sargodha	PAF 07, City 01
Okara	03
Chakwal, Gujrat	02
Kasur, Gujranwala	01
Kot Addu & Sahiwal	Trace

Total Rainfall (mm) last 24 hours on Wednesday 23-07-2025 at 0800 PST				
Stations		Rainfall(mm)		
KASHMIR				
Muzaffarabad		Airport 49, City 44		
Kotli		16		
Garhi Dopatta		13		
Rawalakot		07		
Bandi Abbaspur & Chattar Kalas		03		
Dhulli		Trace		
KHYBER PAKHTUNKHWA				
Kakul		31		
Balakot		26		
Risalpur		22		
Saidu Sharif		12		
Malam Jabba		05		
Cherat & Kalam		04		
Bajaur		Khaar 01		
D.I.Khan City & Kohat		Trace		
GILGIT BALTISTAN				
Bagrote		09		
Astore, Chilas		01		
Hunza		Trace		
Maximum Wind Reported				
Stations	Wind(KT)	Wind(km/h)	Direction	Time PST
Lahore Airport	30	56	NW	0605
Multan Airport	24	44	N	0305
Islamabad Airport	22	41	E	1430
Maximum Water Level at Nullah Lai (Last 24 Hours)				
Station	Level (Feet)	Time (PST)	Flood Situation	
Kattarian	10.5	0510	Pre-Alert	
Gawalmandi	10.0	0510	Pre-Alert	



FFD Discharge Report

Recorded at: 23-Jul-2025 12:00 PST

River	Site	Inflow		Outflow	
Indus	Tarbela	370,000	↗	362,100	LOW
	Kalabagh	420,838	↗	413,438	MEDIUM
	Chashma	395,145	↗	378,692	MEDIUM
	Taunsa	331,469	↗	324,969	LOW
	Guddu	344,356	↗	305,855	LOW
	Sukkur	270,705	↗	216,905	LOW
	Kotri	183,893	↘	142,768	NORMAL
Kabul	Nowshera	44,500	↗	44,500	NORMAL
Jhelum	Mangla	60,000	↘	8,000	NORMAL
	Rasul	8,232	↗	0	NORMAL
Chenab	Marala	95,225	↘	71,316	NORMAL
	Khanki	105,130	↘	100,701	LOW
	Q.Abad	106,243	↗	91,243	NORMAL
	Trimmu	62,413	↘	51,476	NORMAL
	Panjnad	40,030	↘	25,776	NORMAL
Ravi	Jassar	7,350	↘	7,350	NORMAL
	Shahdara	10,404	↗	10,404	NORMAL
	Balloki	36,225	↘	13,825	NORMAL
	Sidhnai	22,385	↘	10,385	NORMAL
Sutlej	GS Wala	2,810	↗	2,810	NORMAL
	Sulemanki	13,755	→	4,291	NORMAL
	Islam	11,776	→	10,176	NORMAL

DAM	Current Level (ft)		Max Level	Dead Level
Tarbela Dam	1530.00		1550	1402
Mangla Dam	1193.90	(+0.45)	1242	1050

Generated By DFO @ Flood Forecasting Division, Lahore. +92-42-99200139

FLOOD SEASON 2025
WEEKLY FLOOD/BASE FLOW DATA
DATA AT (0600 HRS IST) REGARDING EASTERN RIVERS OBTAINED FROM INTERNET

Name of Dam		Full Reservoir Level (feet)	Live Storage Capacity at FRL (MAF)	Current Live Storage (MAF)	Current Reservoir Level (Feet)	Storage (%) Current year	Storage (%) last year
i.	Bhakra Dam on River Sutlej	1680	5.050	<u>1.807</u> 17.07.2025	<u>1595.16</u> 17.07.2025	35.78	36.94
ii.	Pong Dam on River Beas	1390	4.991	<u>1.669</u> 17.07.2025	<u>1328.84</u> 17.07.2025	33.44	22.67
iii.	Thein Dam on River Ravi	1732	1.900	<u>0.702</u> 17.07.2025	<u>1658.15</u> 17.07.2025	36.95	25.73