



F.2 (E)/2025-NDMA (MW/SITREP-24)
Government of Pakistan
Prime Minister's Office
National Disaster Management Authority (HQ)
Main Murree Road Near ITP Office, Islamabad

MOST IMMEDIATE



Dated: **19 July 2025**

Subject: **NDMA - Monsoon 2025 Daily Situation Report No. 24**

NDMA Monsoon 2025 Daily Situation Report **No 24**, covering period from **1300 hours 18 July to 1300 hours 19 July 2025** alongwith following data as per **Annex** as shown against each is enclosed:-

Ser	Detail	Annex
a.	Daily SITREP	A
b.	Dams and Reservoirs Level	B
c.	Flood Alert / River Flows	C
d.	Rainfall Recorded During Last 24 Hours (0800-0800 hours each day)	D
e.	FFD Discharge Report Recorded at 19 July 2025 12:00 PST	E
f.	Weekly Flood / Base Flow Data	F

2. Forwarded for information / necessary action, please.

(Ali Imran Sayed)
Director (Response)
Tel No: 051-9030924
Fax No: 051-9030729

To: Federal Ministries & Departments (Interior, Planning, Commerce, Food Security & Research, National Health Services, Climate Change, Pakistan Railways, Communications, Energy & Water Resources, Finance, Economic Affairs Division, Information and Broadcasting (MOIB), Science and Technology and Press Information Department (PID)
Chief Secretaries, All Provincial Governments, GB and AJ&K
Chairman, Federal Flood Commission (FFC), Islamabad
Chairman, National Highway Authority, Islamabad
Chairman, Pakistan Telecommunications Authority, Islamabad
Chairman, Pakistan Tourism Development Corporation, Islamabad
Director General, Pakistan Meteorological Department (PMD), Islamabad
Director General, All PDMA's, GBDMA and SDMA
Director General, Rescue 1122 (Punjab, Sindh, Balochistan, KP, GB & AJ&K)
Director General, Climate Change and Coastal Development, Government of Sindh
Director General, Sindh Coastal Development Authority, Karachi
Director General, Balochistan Coastal Development Authority
Inspector General, National Highways & Motorway Police, Islamabad
Managing Director, National Transmission & Dispatch Corporation, Lahore
Commissioner, Islamabad
Deputy Commissioner, Islamabad
Chief Meteorologist, FFD, Lahore
Headquarters, Pakistan Maritime Security Agency, Karachi
Joint Crises Management Cell, Joint Staff Headquarters, Chaklala Cantt

Staff Duties Directorate (SD Coord), General Headquarters, Rawalpindi
Military Operations Directorate (MO-4), General Headquarters, Rawalpindi
Engineer Directorate (Arms Branch), General Headquarters, Rawalpindi
ACNS (Operations), Naval Headquarters, Islamabad
ACAS (Operations), Air Headquarters, Islamabad
Headquarters, Frontier Works Organization (FWO), Rawalpindi
GSO-1, Inter Services Public Relations (ISPR), General Headquarters, Rawalpindi
Directorate General, Inter-Services Intelligence (ISI), Islamabad
Headquarters, Pakistan Coast Guards, Karachi
Divisional Superintendent, Pakistan Railways, Lahore and Karachi

Cc: Secretary to Prime Minister, Prime Minister's Office, Islamabad
Secretary, Cabinet Division, Islamabad

ID: COS
Member (Ops)
Member (DRR)
Member (A&F)
DG NEOC
DG Estb
ED NIDM
ED Plans
ED NR&RF
ED Tech (E&M)
ED RM&M
ED IA&PD
ED IC
ED CoE
Dir C&P
Dir Log
Dir R&R

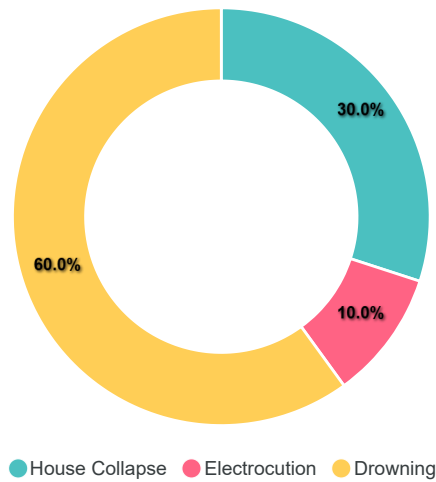
MONSOON 2025 SITREP # 24 - (19 July 2025)

1. Casualties and Injuries (Last 24 Hours)

Deceased & Injured



Cause of Death



Deceased

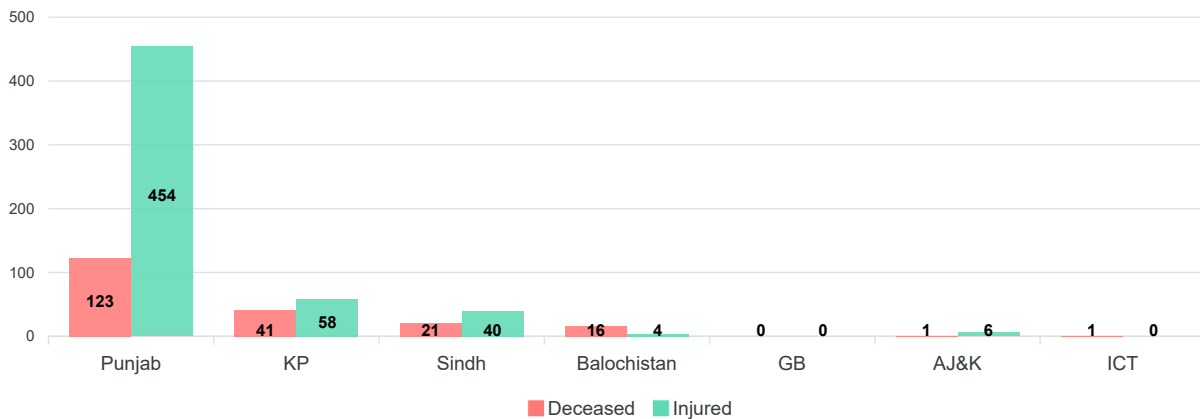
Province	District	Deceased				Cause of Death	Remarks
		Male	Female	Children	Total		
Punjab	Mandi Bahauddin	1	0	0	1	House Collapse	-
	Sheikhupura	0	0	1	1	Electrocution	-
	Chakwal	2	0	0	2	Drowning	-
	Rawalpindi	2	0	2	4	Drowning	-
	Okara	0	1	0	1	House Collapse	-
	Total	5	1	3	9		
KP	Hari Pur	0	0	1	1	House Collapse	-
	Total	0	0	1	1		
Grand Total		5	1	4	10		

Injured

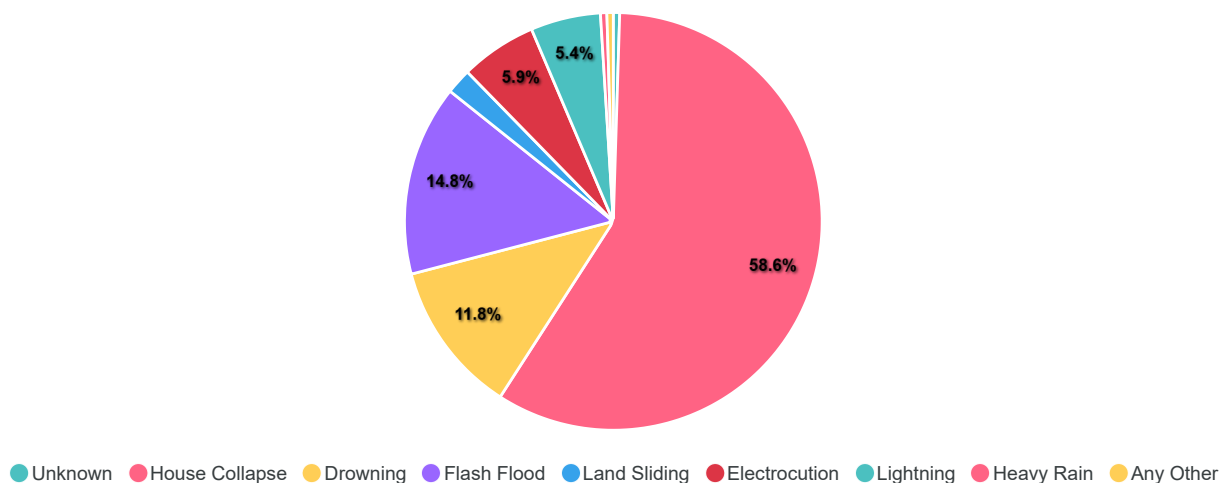
Province	District	Injured				Remarks
		Male	Female	Children	Total	
Punjab	Bahawalnagar	1	2	2	5	-
	Faisalabad	1	0	2	3	-
	Kasur	0	0	2	2	-
	Chakwal	3	0	0	3	-
	Okara	1	0	3	4	-
	Total	6	2	9	17	
KP	Hari Pur	0	1	0	1	-
	Total	0	1	0	1	
AJ&K	N/A	0	0	0	0	-
	Total	0	0	0	0	
Grand Total		6	3	9	18	

Cumulative Casualties And Injuries - (From 26 June 2025 to 19 July 2025)

Deceased & Injured



Causes of Death

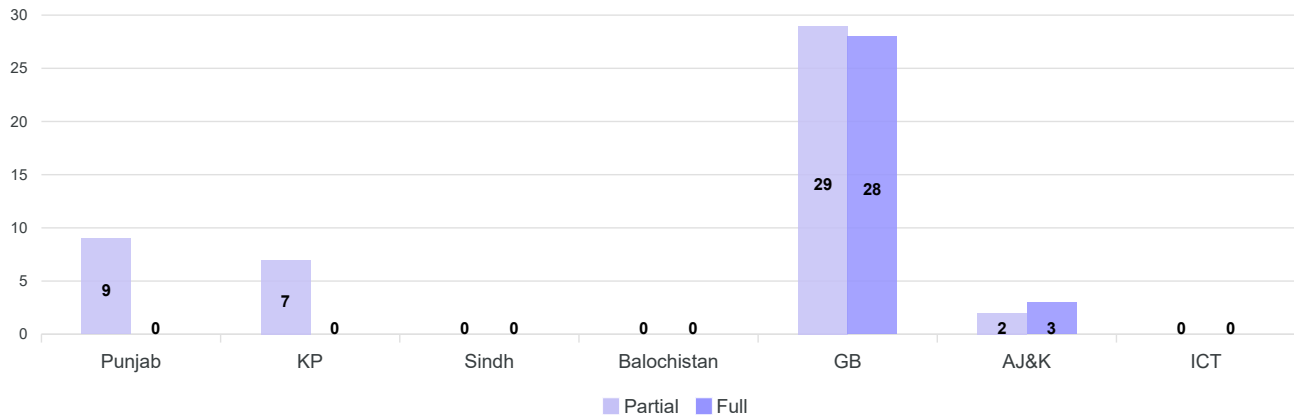


Province	Deceased				Injured			
	Male	Female	Children	Total	Male	Female	Children	Total
Punjab	43	21	59	123	186	139	129	454
KP	12	8	21	41	26	9	23	58
Sindh	8	4	9	21	7	6	27	40

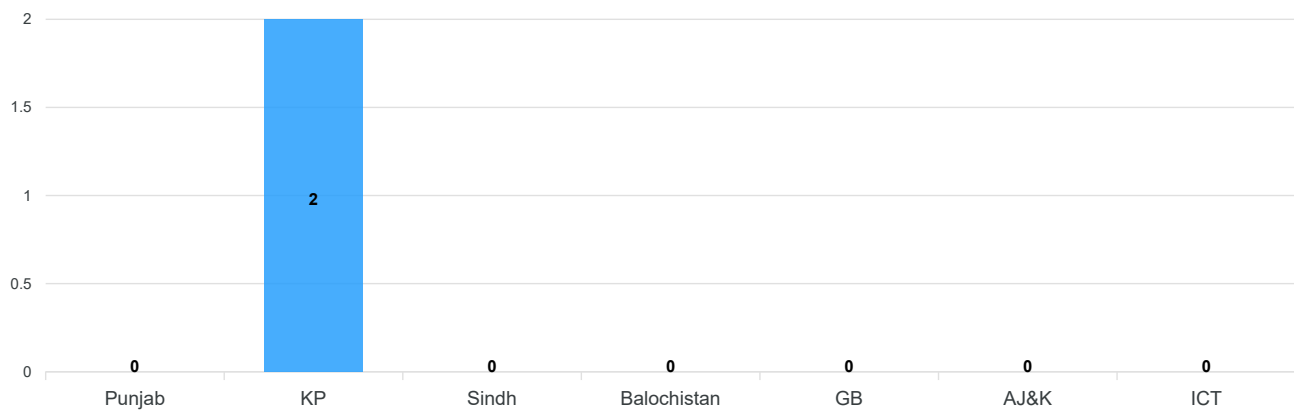
Province	Deceased				Injured			
	Male	Female	Children	Total	Male	Female	Children	Total
Balochistan	5	4	7	16	2	1	1	4
GB	0	0	0	0	0	0	0	0
AJ&K	1	0	0	1	2	2	2	6
ICT	0	0	1	1	0	0	0	0
Grand Total	69	37	97	203	223	157	182	562

2. Damage to Infrastructure & Private Property (Last 24 Hours)

House Damaged



Livestock Perished



Houses Damage and Livestock

Province	District	House Damage			Livestock
		Partial	Full	Total	
Punjab	Bahawalnagar	1	0	1	0
	Faisalabad	2	0	2	0
	Chakwal	1	0	1	0
	Okara	5	0	5	0
	Total	9	0	9	0
KP	Abbottabad	4	0	4	0
	Hari Pur	2	0	2	2
	Mansehra	1	0	1	0

Province	District	House Damage			Livestock
		Partial	Full	Total	
	Total	7	0	7	2
GB	Diamer	29	28	57	0
	Total	29	28	57	0
AJ&K	Poonch	2	3	5	0
	Total	2	3	5	0
Grand Total		47	31	78	2

GBDMA, Diamar: As per latest assessment reports of DDMA Diamer, a total of 29 houses partially & 28 houses got fully damaged in the flood incidents of District Diamer between 6th to 9th July 2025 in villages including Buner, Botogah, Khinner, Babusar & Dodishal.

Roads Damaged

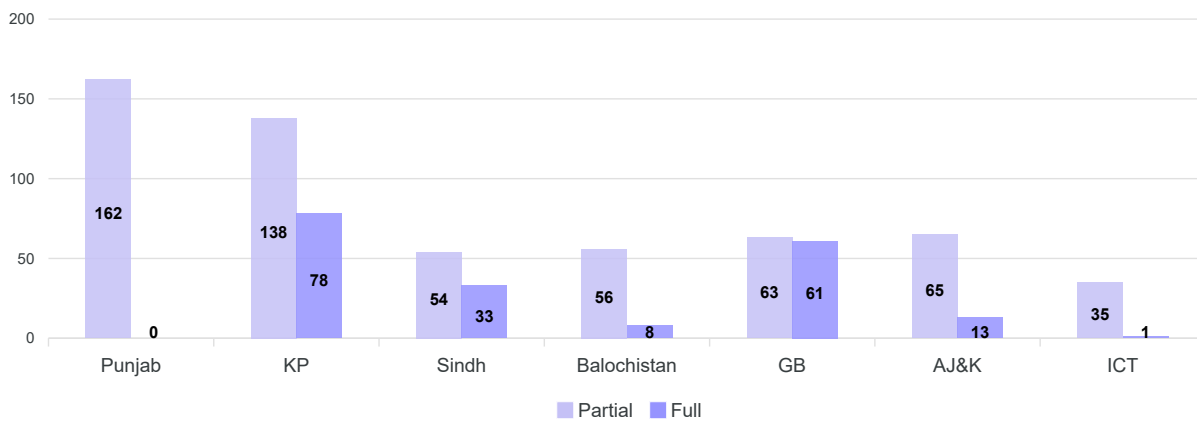
NTR

Bridges Damaged

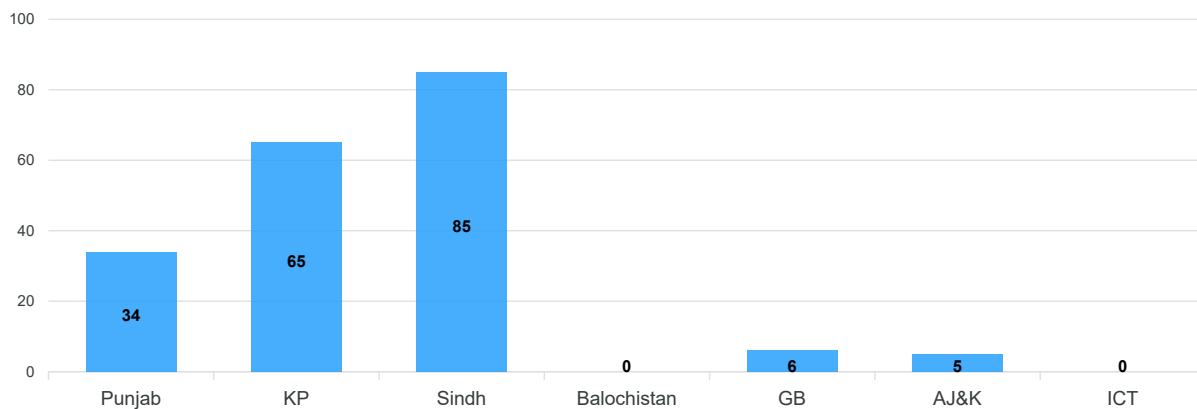
NTR

Cumulative Damages of Infrastructure & Private Properties - (From 26 June 2025 to 19 July 2025)

Cumulative House Damaged



Livestock Perished



Province	Roads (KMs)	Bridges	House Damage			Livestock Perished
			Full	Partial	Total	
Punjab	-	-	0	162	162	34
KP	2	-	78	138	216	65
Sindh	-	-	33	54	87	85
Balochistan	1.5	1	8	56	64	0
GB	5.5	8	61	63	124	6
AJ&K	1.5	-	13	65	78	5
ICT	-	-	1	35	36	0
Grand Total	10.5	9	194	573	767	195

3. Flood Relief Activities (Last 24 hours)

Flood Items	Sindh	GB	Total
Tents	-	46	46
Ration Bags	-	-	0
Blankets	-	95	95
Sand Bags	-	-	0
Quilts / Sleeping Bags	-	-	0
Gas Cylinder	-	-	0
Mattress	-	24	24
Kitchen sets	-	16	16
Mosquito Nets	-	-	0
Plastic Mats	-	-	0
Hygiene Kits	-	-	0
Jerry Can	-	-	0
Tarpaulin	-	-	0
Misc.	-	-	0
Food Packs	-	44	44
De-Watering Pumps	-	-	0
Gabions	-	-	0
Charpai	-	-	0
Gas Cylinder/ Stove	19	-	19
Life Jacket	30	-	30
Boat	3	-	3
Grand Total	52	225	277

GBDMA, Diamar: As per reports of DDMA Diamar, the above mentioned relief items are distributed among the flood (between 6th to 9th July 2025) affectees of villages including Buner, Botogah, Khinner, Babusar & Dodishal.

Cumulative Flood Relief Activities - (From 26 June 2025 to 19 July 2025)

Flood Activity Item	Punjab	KP	Sindh	Balochistan	GB	AJ&K	ICT	Total
Tents	0	20	0	200	116	13	0	349
Ration Bags	0	1	0	0	0	0	0	1

Flood Activity Item	Punjab	KP	Sindh	Balochistan	GB	AJ&K	ICT	Total
Blankets	0	37	0	0	295	26	0	358
Sand Bags	0	0	0	0	500	0	0	500
Quilts / Sleeping Bags	0	20	0	200	6	40	0	266
Gas Cylinder	0	0	0	0	0	0	0	0
Mattress	0	10	0	0	58	8	0	76
Kitchen sets	0	18	0	500	27	9	0	554
Mosquito Nets	0	5	0	300	0	0	0	305
Plastic Mats	0	21	0	0	4	16	0	41
Hygiene Kits	0	18	0	0	7	0	0	25
Jerry Can	0	35	0	0	0	0	0	35
Tarpaulin	0	17	20	0	1	0	0	38
Misc.	0	54	0	0	0	5	0	59
Food Packs	0	0	0	0	118	35	0	153
De-Watering Pumps	0	0	47	0	0	0	20	67
Gabions	0	0	0	0	10	0	0	10
Charpai	0	0	0	200	0	0	0	200
Gas Cylinder/ Stove	0	0	19	200	1	0	0	220
Life Jacket	0	0	30	0	0	0	0	30
Boat	0	0	3	0	0	0	0	3

4. Relief Camps & Medical Camp (Last 24 hours)

NTR

Cumulative State of Relief Camps - (From 26 June 2025 to 19 July 2025)

Province	No. of Relief Camps	No. of Person in Relief Camp	No. of Persons Treated	No. of Persons Treated
KP	0	0	0	0
Punjab	24	0	0	0
Sindh	2	176	0	0
ICT	1	0	0	0
Grand Total	27	176	0	0

5. Rescue Operations (Last 24 hours)

NTR

Cumulative State of Rescue Operations - (From 26 June 2025 to 19 July 2025)

Province	No. of Rescue Operation	No. of Person Rescued
GB	1	25
KP	10	116
Balochistan	2	5
Sindh	3	53

Province	No. of Rescue Operation	No. of Person Rescued
Punjab	42	216
ICT	4	35
Grand Total	62	450

**GOVERNMENT OF PAKISTAN
PAKISTAN METEOROLOGICAL DEPARTMENT
FLOOD FORECASTING DIVISION
46-JAIL ROAD LAHORE-54000**

BULLETIN No. B-03525

Dated: 19th July-2025
Time: 11:30 hours (PST)

I: WEATHER/RAINFALL FORECAST FOR NEXT 24-HRS

RIVERS	Upper Catchments (Above Rim Stations)	Lower Catchments (Below Rim Stations)	RESERVOIRS LEVEL (FEET) at (0600 PST)	
INDUS	Isolated thunderstorm/rain	Isolated thunderstorm/rain (Rawalpindi Division)	TARBELA	
JHELUM	-do-	-do- (Sargodha Division)	Current:	1530.00
CHENAB	-do-	-do- (Gujranwala Division)	Max. Conservation:	1550.00
RAVI	-do-	-do- (Lahore Division)	Live Storage	79.83%
SUTLEJ	-do-	Scattered thunderstorm/rain (Bahawalpur Division)	MANGLA	
			Current:	1189.15
			Max Conservation:	1242.00
			Live Storage	49.50%

II: QUANTITATIVE FLOOD FORECAST OF GAUGING STATIONS (IN THOUSANDS OF CUSECS)

RIVERS	Stations	Design Capacity	Actual Observations at 0600 PST		Quantitative Forecast for Next 24-hrs (Inflow)	Qualitative Forecasted Flood Level (Inflow)	Max Flood Peaks (In Thousands of Cusecs)	
			Inflow	Outflow			Historical	Flood Season 2025
INDUS	Tarbela	1500	263.0	203.0	250-270	Low	832.0 (2010)	332.00
	Kalabagh	950	317.3	309.7	310F260	-do-	950.0 (1942)	453.29
	Chashma	950	427.8	405.5	400F310	-do-	1038.9 (2010)	444.52
	Taunsa	1000	218.4	206.9	220-250	-do-	960.0 (2010)	441.08
	Guddu	1200	239.4	204.4	220-240	-do-	1199.7 (1976)	392.08
	Sukkur	900	264.2	211.8	240-210	-do-	1166.6 (1986)	342.09
	Kotri	875	154.5	112.4	160-190	Below low	980.3 (1956)	260.63
KABUL	Nowshera	-	32.3	32.3	No sig. change	-do-	391.3 (1990)	68.93
JHELUM	Mangla	1060	40.0	8.0	35-50	Below low	1090.0 (1992)	77.00
	Rasul	850	11.8	0.0	No sig. change	-do-	952.2 (1992)	136.08
CHENAB	Marala	1100	62.5	39.7	50-70	Below low	1100.0 (1957)	126.61
	Khanki	1100	52.5	48.3	No sig. change	-do-	1086.5 (1959)	126.61
	Qadirabad	807	54.3	47.8	-do-	-do-	948.5 (1992)	95.44
	Trimmu	645	26.4	15.3	25-40	-do-	944.0 (1928)	93.57
	Punjinad	700	31.1	18.8	No sig. change	-do-	802.5 (1973)	53.40
RAVI	Jassar	275	1.3	1.3	-do-	Below low	680.0 (1955)	29.67
	Shahdara	250	9.6	9.6	-do-	-do-	576.0 (1988)	14.13
	Balloki	225	51.5	33.5	45-50	Low	389.8 (1988)	56.31
	Sidhnai	150	31.9	21.9	30-35	-do-	330.2 (1988)	50.58
SUTLEJ	G.S. Wala	-	5.4	5.4	No sig. change	Below low	837.0 (1955)	24.62
	Sulemanki	325	20.9	16.5	-do-	-do-	598.9 (1955)	25.83
	Islam	300	18.9	17.0	-do-	-do-	492.6 (1955)	20.39

Isolated= 20 to 30% of area Scattered= 30 to 50% of area | Widespread= 90 to 100% of area R= Rising, F= Falling

Note: Concerned Departments may contact FFD, Lahore for rectification up-dation (if any)



(Muhammad Aleem ul Hassan)
Director
for Chief Meteorologist
FFD Lahore

www.fpd.pmd.gov.pk | Email: ffdhr@yahoo.com

Chief Meteorologist: 04299200208 & Duty Officer 24/7 hrs: 04299200139, 04299205367-70 and Fax: 04299200209 & 5367

**GOVERNMENT OF PAKISTAN
PAKISTAN METEOROLOGICAL DEPARTMENT
FLOOD FORECASTING DIVISION
46-JAIL ROAD LAHORE-54000**

BULLETIN No. A-035/25

**Dated: 19th July-2025
Time: 11:30 hours (PST)**

1. President Secretariat, Islamabad
2. PM House, Islamabad
3. Federal Minister for Water Resources, Islamabad
4. Governor (All Provinces)
5. Chairman NDMA, Islamabad
6. Chief Minister (All Provinces)
7. Secretary, Ministry of Defence, Islamabad
8. Secretary, Aviation Division, Islamabad
9. Secretary, Ministry for Water Resources, Islamabad
10. Secretary, Ministry of Information, Islamabad
11. Secretary, Climate change, Islamabad
12. The Secretary General, Red Crescent, Islamabad
13. Secretary, Irrigation Department, (All Provinces)
14. Chairman NHA, Islamabad
15. Chief Secretary (All Provinces)
16. D.G. Engineers, Eng. Directorate GHQ, Rawalpindi
17. PDMA'S (DG's All Provinces & AJK)
18. Chairman, Federal Flood Commission, Islamabad
19. Chairman, Indus River System Authority, Islamabad
20. Chairman, PCRWR, Islamabad
21. Pakistan Commissioner for Indus Waters (PCIW), Islamabad
22. Chief Engineer, Mangla/Tarbela /Chashma
23. Chief Engineer, Irrigation (All Provinces)
24. Chief Engineer, (All Barrages)
25. Chief Engineer, C.D.O. (Muzaffarabad)
26. All other concerned

SUBJECT: RIVERS SITUATION AND QUALITATIVE FLOOD FORECAST

I: HYDROLOGICAL SITUATION at 0600 PST AND OUTLOOK

The River Indus is currently in medium flood level at Chashma and falling, while at Kalabagh, Guddu and Sukkur is in low flood, whereas all other major rivers are flowing within their normal flows.

Alert: River Indus at Taunsa is expected to attain **Medium flood level** after 24-hours.

There is also a possibility of flash flooding in the vicinity of Kirthar range and the nullahs of east Balochistan.

II: METEOROLOGICAL FEATURES

1. Yesterday's depression over northwest **Madhya Pradesh** (India) has weakened into **well marked low** and today lies over northwest Rajasthan.
2. A fresh trough of westerly wave lies over northwest Afghanistan.
3. Monsoon currents are likely to revive from Arabian Sea to lower half of the country.
4. Seasonal low lies over Northwest Balochistan.

III: WEATHER FORECAST FOR 24-HOURS

Scattered to widespread thunderstorm/rain with isolated **Heavy falls and very Heavy Falls** at few places are expected over Sindh, East Balochistan and Bahawalpur Division.

Isolated thunderstorm/rain is also expected over the upper catchments of all the major rivers along with north northeast Punjab and DG Khan Division.

IV: WEATHER OUTLOOK FOR NEXT 48-HOURS

Monsoon activity is expected to gradually diminish over the lower half of the country within the next 36 hours. However, a revival of monsoon conditions is anticipated over the upper half of the country, including the upper catchments of all major rivers after 48 hours.

V: RIVERS CATCHMENTS RAINFALL RECORDED (MM)>02 DURING LAST 24-HRS (UPTO 0800 PST)

Indus: Mithi=03, Drosh & Chhor=02(each), Murree, Barkhan & Buner=Trace(each).

Jhelum: Sargodha (City=40 & Airbase=35), Palandri=26, Chakwal=16 & Mandibahauddin=Trace.

Chenab: Sialkot (Cantt)=Trace.

Ravi: Lahore [Misri Shah=111, Taj Pura=55, Shahi Qilla=35, Shahdara=33, Township & Luckshami=21(each), Johar Town=19, Mughal Pura=16, Upper Mall=10, Gulburg=09, Jail Road=07, Iqbal Town=06, Gulshan e Ravi=05, Samanabad & Qurtba chock=04(each), Airport=Trace], Sharqpur=11, Sahiwal=10, T.T. Singh=09, Sheikhpura & Faisalabad=02(each), Okara=Trace.

Sutlej: Kasur=04, Bahawalpur (City)=Trace.

Others: Khuzdar=11.



(Muhammad Aleem ul Hassan)
Director
for Chief Meteorologist
FFD Lahore



Total Rainfall (mm) last 24 hours on Saturday 19-07-2025 at 0800 PST				
Stations		Rainfall(mm)		
PUNJAB				
Lahore		(City 07 & Airport Trace) Rain recorded by WASA rain gauges Chowk Nakhuda 111, Tajpura 55, Pani Wala Talab 35, Farrukhabad 33, Lakshmi Chowk 21, Nishter Town 21, Johar Town 19, Mughalpura 16, Upper Mall 10, Head Office WASA 09, Jail Road 07, Iqbal Town 06, Gulshan-e-Ravi 05, Samanabad, Qurtaba Chowk 04		
Sargodha City		40		
Chakwal		16		
Sahiwal		10		
T T Singh		09		
Kasur		04		
Faisalabad & Sheikhpura		02		
Murree, Mandi Bahauddin, Sialkot City, Bahawalpur City, Okara		Trace		
BALOCHISTAN				
Khuzdar		11		
Bar Khan		Trace		
SINDH				
Tharparkar		(Nagarparkar 12, Dhali 07, Islamkot, Chachro 05, Mithi 03)		
Chhor		02		
Maximum Wind Reported				
Stations	Wind(KT)	Wind(km/h)	Direction	Time PST
Maximum Water Level at Nullah Lai (Last 24 Hours)				
Station	Level (Feet)	Time (PST)	Flood Situation	
Normal Water Level				



FFD Discharge Report

Recorded at: 19-Jul-2025 12:00 PST

River	Site	Inflow		Outflow	
Indus	Tarbela	250,000	↘	161,400	NORMAL
	Kalabagh	320,542	↗	312,992	LOW
	Chashma	434,584	↗	412,327	MEDIUM
	Taunsa	220,515	↗	208,515	NORMAL
	Guddu	239,447	→	204,406	LOW
	Sukkur	252,500	↘	200,500	LOW
	Kotri	155,388	↗	113,263	NORMAL
Kabul	Nowshera	29,800	↘	29,800	NORMAL
Jhelum	Mangla	36,000	↘	8,000	NORMAL
	Rasul	10,916	↘	0	NORMAL
Chenab	Marala	66,394	↗	43,444	NORMAL
	Khanki	57,156	↗	52,944	NORMAL
	Q.Abad	59,848	↗	53,843	NORMAL
	Trimmu	34,461	↗	23,361	NORMAL
	Panjnad	31,840	↗	18,810	NORMAL
	Jassar	1,100	↘	1,100	NORMAL
Ravi	Shahdara	9,575	→	9,575	NORMAL
	Balloki	46,020	↘	28,020	NORMAL
	Sidhnai	31,896	→	21,946	NORMAL
Sutlej	GS Wala	3,620	↘	3,620	NORMAL
	Sulemanki	20,946	→	16,541	NORMAL
	Islam	18,920	→	16,970	NORMAL

DAM	Current Level (ft)	Max Level	Dead Level
Tarbela Dam	1530.43 (+0.43)	1550	1402
Mangla Dam	1189.40 (+0.25)	1242	1050

Generated By DFO @ Flood Forecasting Division, Lahore. +92-42-99200139

Annex – F

FLOOD SEASON 2025
WEEKLY FLOOD/BASE FLOW DATA
DATA AT (0600 HRS IST) REGARDING EASTERN RIVERS OBTAINED FROM INTERNET

Name of Dam		Full Reservoir Level (feet)	Live Storage Capacity at FRL (MAF)	Current Live Storage (MAF)	Current Reservoir Level (Feet)	Storage (%) Current year	Storage (%) last year
i.	Bhakra Dam on River Sutlej	1680	5.050	<u>1.807</u> 17.07.2025	<u>1595.16</u> 17.07.2025	35.78	36.94
ii.	Pong Dam on River Beas	1390	4.991	<u>1.669</u> 17.07.2025	<u>1328.84</u> 17.07.2025	33.44	22.67
iii.	Thein Dam on River Ravi	1732	1.900	<u>0.702</u> 17.07.2025	<u>1658.15</u> 17.07.2025	36.95	25.73