



F.2 (E)/2025-NDMA (MW/SITREP-08)  
**Government of Pakistan**  
**Prime Minister's Office**  
**National Disaster Management Authority (HQ)**  
Main Murree Road Near ITP Office, Islamabad

**MOST IMMEDIATE**



Dated: **3 July 2025**

Subject: **NDMA - Monsoon 2025 Daily Situation Report No. 08**

NDMA Monsoon 2025 Daily Situation Report **No 08**, covering period from **1300 hours 2 July to 1300 hours 3 July 2025** alongwith following data as per **Annexs** as shown against each is enclosed:-

Ser	Detail	Annex
a.	Daily SITREP	<b>A</b>
b.	Dams and Reservoirs Level	<b>B</b>
c.	Flood Alert / River Flows	<b>C</b>
d.	Rainfall Recorded During Last 24 Hours (0800-0800 hours each day)	<b>D</b>
e.	FFD Discharge Report Recorded at 3 July 2025 12:00 PST	<b>E</b>
f.	Weekly Flood / Base Flow Data	<b>F</b>

2. Forwarded for information / necessary action, please.



**(Ali Imran Sayed)**  
**Director (Response)**  
Tel No: 051-9030924  
Fax No: 051-9030729

To: Federal Ministries & Departments (Interior, Planning, Food Security & Research, National Health Services, Climate Change, Pakistan Railways, Communications, Energy & Water Resources, Finance, Economic Affairs Division, Information and Broadcasting (MOIB) and Press Information Department (PID)  
Chief Secretaries, All Provincial Governments, GB and AJ&K  
Chairman, Federal Flood Commission (FFC), Islamabad  
Chairman, National Highway Authority, Islamabad  
Chairman, Pakistan Telecommunications Authority, Islamabad  
Chairman, Pakistan Tourism Development Corporation, Islamabad  
Director General, Pakistan Meteorological Department (PMD), Islamabad  
Director General, All PDMA's, GBDMA and SDMA  
Director General, Rescue 1122 (Punjab, Sindh, Balochistan, KP, GB & AJ&K)  
Director General, Climate Change and Coastal Development, Government of Sindh  
Director General, Sindh Coastal Development Authority, Karachi  
Director General, Balochistan Coastal Development Authority  
Inspector General, National Highways & Motorway Police, Islamabad  
Managing Director, National Transmission & Dispatch Corporation, Lahore  
Commissioner, Islamabad  
Deputy Commissioner, Islamabad  
Chief Meteorologist, FFD, Lahore  
Headquarters, Pakistan Maritime Security Agency, Karachi  
Joint Crises Management Cell, Joint Staff Headquarters, Chaklala Cantt

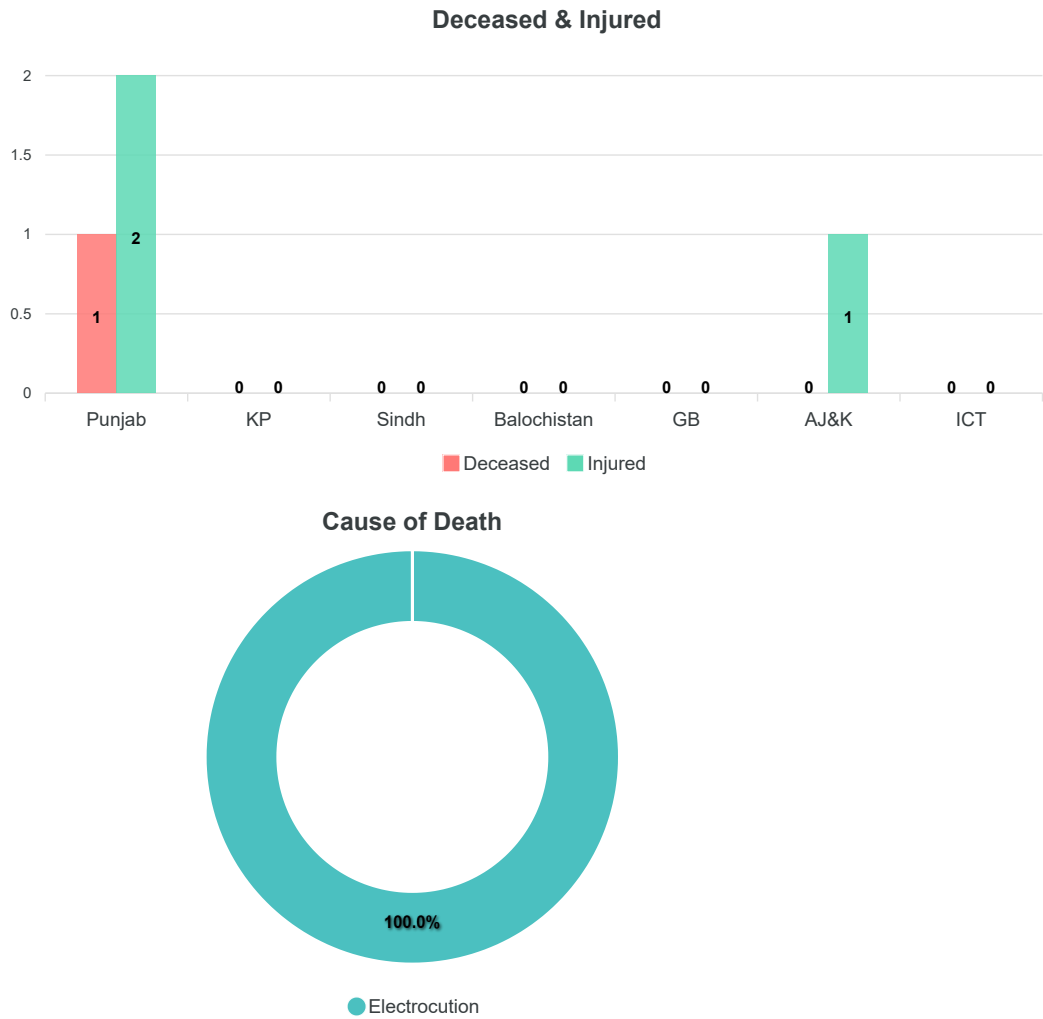
Staff Duties Directorate (SD Coord), General Headquarters, Rawalpindi  
Military Operations Directorate (MO-4), General Headquarters, Rawalpindi  
Engineer Directorate (Arms Branch), General Headquarters, Rawalpindi  
ACNS (Operations), Naval Headquarters, Islamabad  
ACAS (Operations), Air Headquarters, Islamabad  
Headquarters, Frontier Works Organization (FWO), Rawalpindi  
GSO-1, Inter Services Public Relations (ISPR), General Headquarters, Rawalpindi  
Directorate General, Inter-Services Intelligence (ISI), Islamabad  
Headquarters, Pakistan Coast Guards, Karachi  
Divisional Superintendent, Pakistan Railways, Lahore and Karachi

Cc: Secretary to Prime Minister, Prime Minister's Office, Islamabad  
Secretary, Cabinet Division, Islamabad

ID: COS  
Member (Ops)  
Member (DRR)  
Member (A&F)  
DG NEOC  
DG Estb  
ED NIDM  
ED Plans  
ED NR&RF  
ED Tech (E&M)  
ED RM&M  
ED IA&PD  
ED IC  
ED CoE  
Dir C&P  
Dir Log  
Dir R&R

MONSOON 2025 SITREP # 8 - (03 July 2025)

1. Casualties and Injuries (Last 24 Hours)



Deceased

Province	District	Deceased				Cause of Death	Remarks
		Male	Female	Children	Total		
Punjab	Gujranwala	1	0	0	1	Electrocution	-
	Total	1	0	0	1		
Grand Total		1	0	0	1		

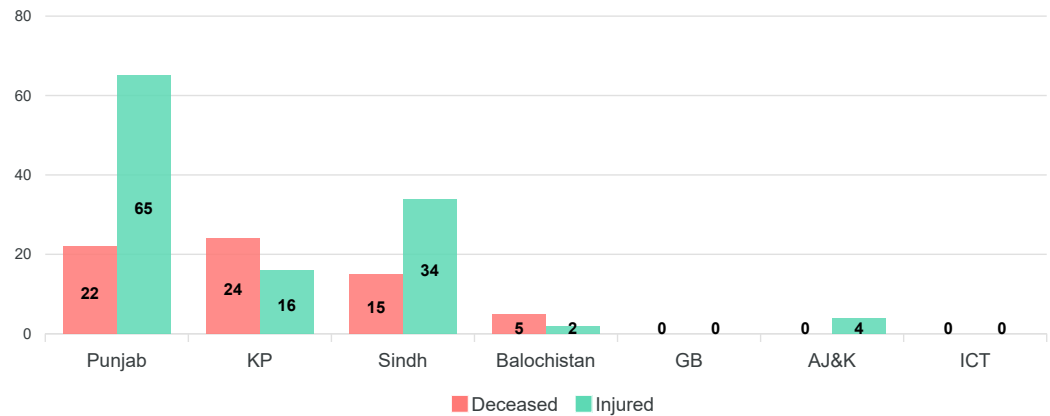
Injured

Province	District	Injured				Remarks
		Male	Female	Children	Total	
Punjab	Gujranwala	0	1	0	1	-
	Narowal	0	0	1	1	-
	Total	0	1	1	2	

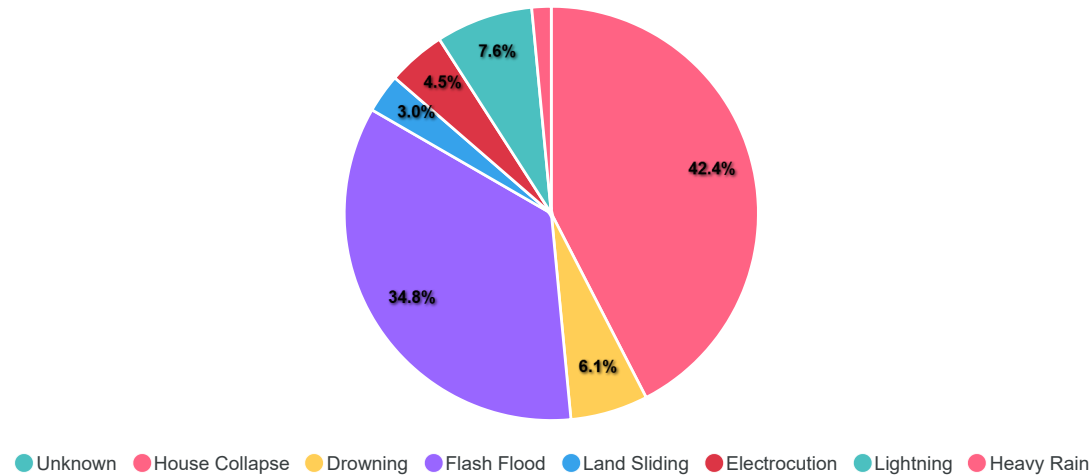
Province	District	Injured				Remarks
		Male	Female	Children	Total	
AJ&K	Jhelum Valley	0	1	0	1	-
	<b>Total</b>	<b>0</b>	<b>1</b>	<b>0</b>	<b>1</b>	
<b>Grand Total</b>		<b>0</b>	<b>2</b>	<b>1</b>	<b>3</b>	

### Cumulative Casualties And Injuries - (From 26 June 2025 to 3 July 2025)

Deceased & Injured

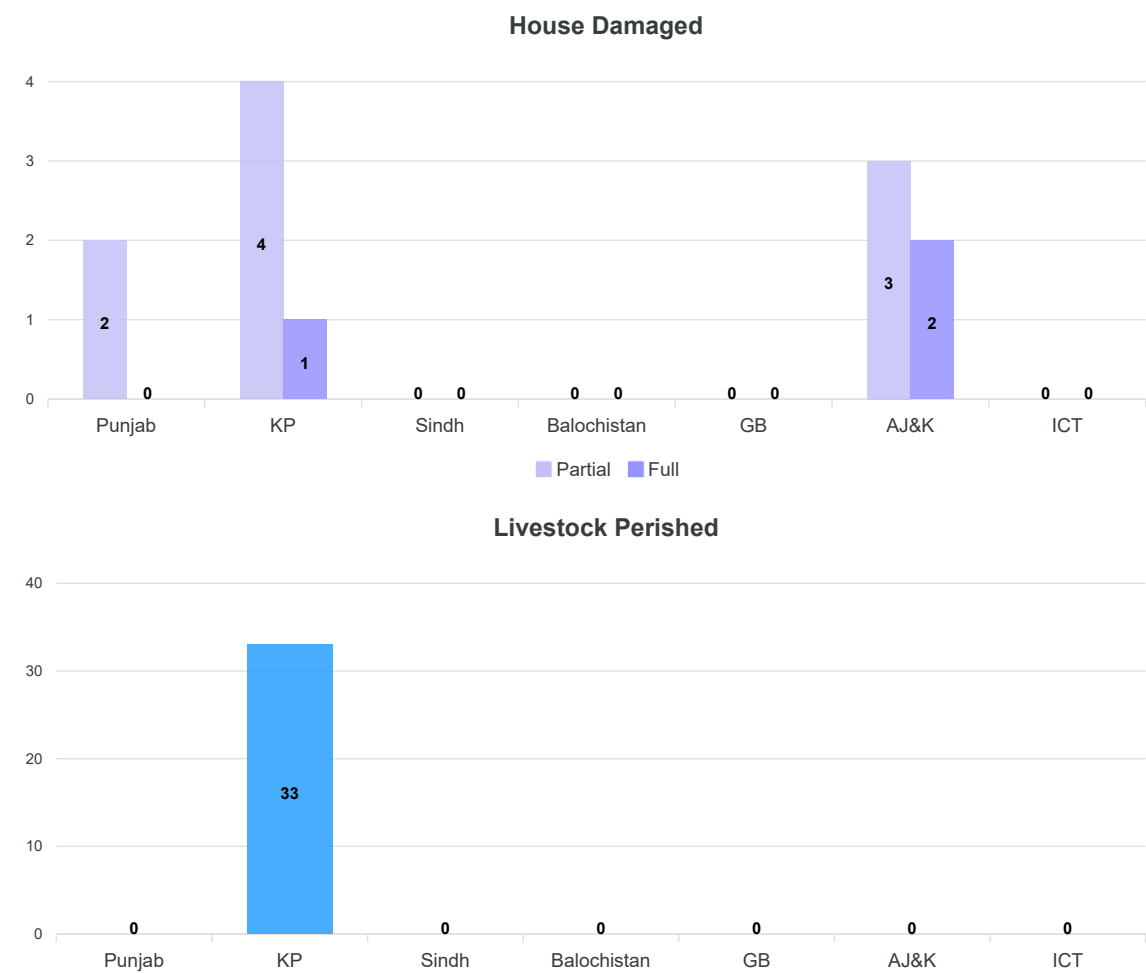


Causes of Death



Province	Deceased				Injured			
	Male	Female	Children	Total	Male	Female	Children	Total
Punjab	8	3	11	22	26	20	19	65
KP	8	5	11	24	10	4	2	16
Sindh	6	1	8	15	4	6	24	34
Balochistan	0	4	1	5	1	1	0	2
GB	0	0	0	0	0	0	0	0
AJ&K	0	0	0	0	0	2	2	4
ICT	0	0	0	0	0	0	0	0
<b>Grand Total</b>	<b>22</b>	<b>13</b>	<b>31</b>	<b>66</b>	<b>41</b>	<b>33</b>	<b>47</b>	<b>121</b>

2. Damage to Infrastructure & Private Property (Last 24 Hours)



**Houses Damage and Livestock**

Province	District	House Damage			Livestock
		Partial	Full	Total	
Punjab	Gujranwala	1	0	1	0
	Narowal	1	0	1	0
	Total	2	0	2	0
KP	Swabi	1	0	1	33
	Nowshera	3	1	4	0
	Total	4	1	5	33
AJ&K	Jhelum Valley	1	1	2	0
	Muzaffarabad	2	1	3	0
	Total	3	2	5	0
Grand Total		9	3	12	33

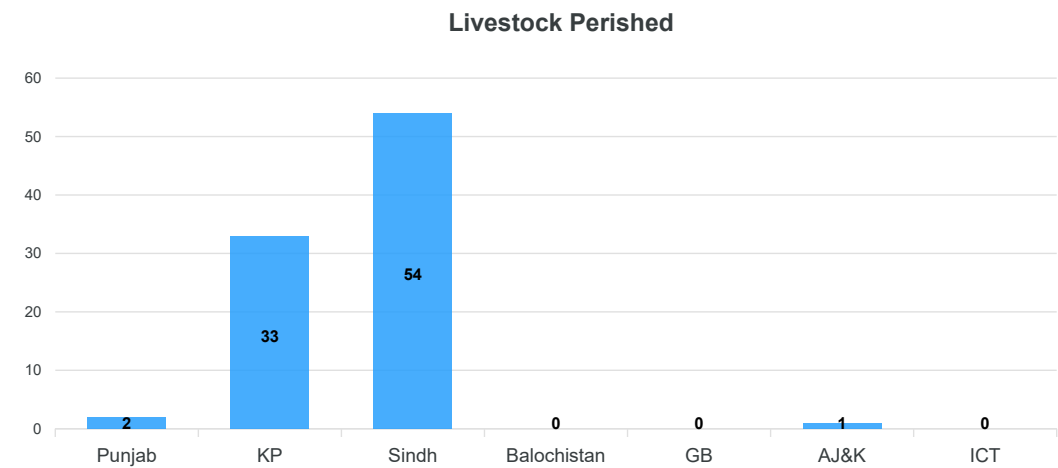
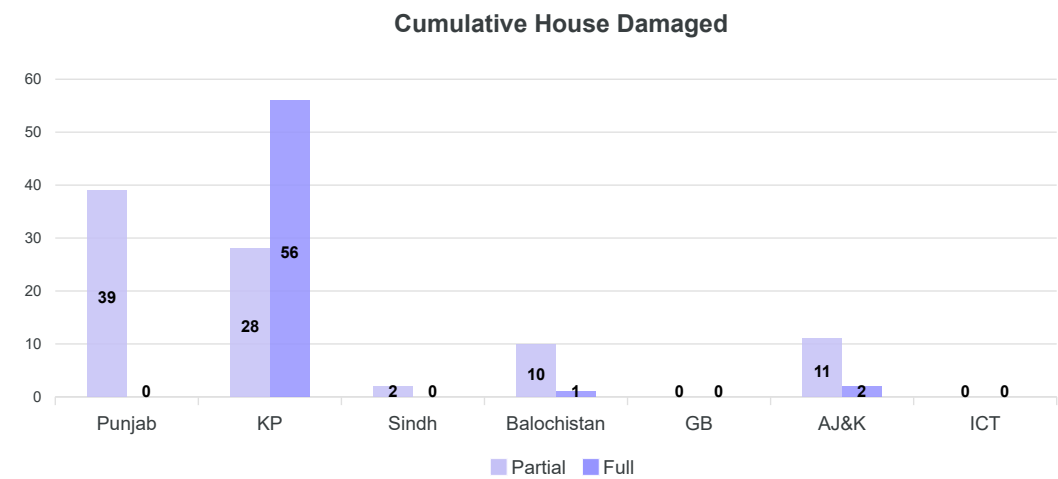
**Roads Damaged**

NTR

Bridges Damaged

NTR

Cumulative Damages of Infrastructure & Private Properties - (From 26 June 2025 to 3 July 2025)



Province	Roads (KMs)	Bridges	House Damage			Livestock Perished
			Full	Partial	Total	
Punjab	-	-	0	39	39	2
KP	-	-	56	28	84	33
Sindh	-	-	0	2	2	54
Balochistan	-	-	1	10	11	0
GB	-	-	0	0	0	0
AJ&K	-	-	2	11	13	1
ICT	-	-	0	0	0	0
Grand Total	0	0	59	90	149	90

3. Flood Relief Activities (Last 24 hours)

Province	Tents	Blankets	Quilts	Gas Cylinder	Mattress	Kitchen sets	Mosquito Nets	Plastic Mats	Hygiene Kits	Jerry Can	Tarpaulin	Misc.	Food Packs
AJ&K	8	6	12	-	4	4	-	8	-	-	-	-	5
<b>Total</b>	<b>8</b>	<b>6</b>	<b>12</b>	<b>0</b>	<b>4</b>	<b>4</b>	<b>0</b>	<b>8</b>	<b>0</b>	<b>0</b>	<b>0</b>	<b>0</b>	<b>5</b>
<b>Grand Total</b>	<b>8</b>	<b>6</b>	<b>12</b>	<b>0</b>	<b>4</b>	<b>4</b>	<b>0</b>	<b>8</b>	<b>0</b>	<b>0</b>	<b>0</b>	<b>0</b>	<b>5</b>

#### Cumulative Flood Relief Activities - (From 26 June 2025 to 3 July 2025)

Province / Region	Tents	Blankets	Quilts	Gas Cylinder	Mattress	Kitchen sets	Mosquito Nets	Plastic Mats	Hygiene Kits	Jerry Can	Tarpaulin	Misc.	Food Packs
KP	18	37	20	-	8	16	5	20	16	32	16	48	-
AJ&K	8	6	12	-	4	4	-	8	-	-	-	-	5
<b>Grand Total</b>	<b>26</b>	<b>43</b>	<b>32</b>	<b>0</b>	<b>12</b>	<b>20</b>	<b>5</b>	<b>28</b>	<b>16</b>	<b>32</b>	<b>16</b>	<b>48</b>	<b>5</b>

#### 4. Relief Camps & Medical Camp (Last 24 hours)

NTR

#### Cumulative State of Relief Camps - (From 26 June 2025 to 3 July 2025)

Province	No. of Relief Camps	No. of Person in Relief Camp	No. of Persons Treated	No. of Persons Treated
KP	0	0	0	0
<b>Grand Total</b>	<b>0</b>	<b>0</b>	<b>0</b>	<b>0</b>

#### 5. Rescue Operations (Last 24 hours)

Province	No. of Rescue Operation	No. of Person Rescued
Punjab	1	1
KP	1	2
<b>Grand Total</b>	<b>2</b>	<b>3</b>

**Attock:** A shepherd standard in flood was rescued by Rescue 1122.

**Bannu:** 2 people standard in Kurram River were rescued by Rescue 1122.

#### Cumulative State of Rescue Operations - (From 26 June 2025 to 3 July 2025)

Province	No. of Rescue Operation	No. of Person Rescued
GB	1	25
KP	8	109
Balochistan	2	5
Sindh	2	42
Punjab	1	1
<b>Grand Total</b>	<b>14</b>	<b>182</b>

**GOVERNMENT OF PAKISTAN  
PAKISTAN METEOROLOGICAL DEPARTMENT  
FLOOD FORECASTING DIVISION  
46-JAIL ROAD LAHORE-54000**

BULLETIN No. B-019/25

Dated: 03<sup>rd</sup> July-2025  
Time: 11:00 hours (PST)

**I: WEATHER/RAINFALL FORECAST FOR NEXT 24-HRS**


RIVERS	Upper Catchments (Above Rim Stations)	Lower Catchments (Below Rim Stations)	RESERVOIRS LEVEL (FEET) at (0600 PST)
INDUS	Scattered thunderstorm/rain	Scattered thunderstorm/rain (Rawalpindi Division)	<b>TARBELA</b> Current: 1515.15 Max. Conservation: 1550.00 Live Storage 66.75%
JHELMUM	-do-	-do (Sargodha Division)	<b>MANGLA</b> Current: 1178.05 Max Conservation: 1242.00 Live Storage 41.17%
CHENAB	-do-	-do (Gujranwala Division)	
RAVI	-do-	Isolated thunderstorm/rain (Lahore Division)	
SUTLEJ	-do-	-do (Bahawalpur Division)	

**II: QUANTITATIVE FLOOD FORECAST OF GAUGING STATIONS (IN THOUSANDS OF CUSECS)**

RIVERS	Stations	Design Capacity	Actual Observations at 0600 PST		Quantitative Forecast for Next 24-hrs (Inflow)	Qualitative Forecasted Flood Level (Inflow)	Max Flood Peaks (In Thousands of Cusecs)	
			Inflow	Outflow			Historical	Flood Season 2025
INDUS	Tarbela	1500	268.0	151.1	260-270	Low	832.0 (2010)	318.00
	Kalabagh	950	220.0	212.0	No sig. change	Below Low	950.0 (1942)	256.50
	Chashma	950	226.4	209.9	-do-	-do-	1038.9 (2010)	242.27
	Taunsa	1100	203.9	183.9	-do-	-do-	960.0 (2010)	210.32
	Guddu	1200	148.8	109.0	-do-	-do-	1199.7 (1976)	148.81
	Sukkur	1500	98.5	51.0	-do-	-do-	1166.6 (1986)	98.54
	Kotri	875	45.6	3.9	-do-	-do-	980.3 (1956)	46.37
KABUL	Nowshera	-	48.0	48.0	45-55	-do-	391.3 (1990)	67.50
JHELMUM	Mangla	1060	35.0	10.0	30-50	-do-	1090.0 (1992)	75.00
	Rasul	850	4.4	0.0	No sig. change	-do-	952.2 (1992)	24.40
CHENAB	Marala	1100	71.1	43.6	60-75	-do-	1100.0 (1957)	110.53
	Khanki	1100	46.4	38.9	No sig. change	-do-	1086.5 (1959)	90.48
	Qadirabad	807	38.5	20.0	-do-	-do-	948.5 (1992)	77.29
	Trimmu	645	23.6	11.9	-do-	-do-	944.0 (1928)	36.14
	Punjinad	700	12.4	0.0	-do-	-do-	802.5 (1973)	21.86
RAVI	Jassar	275	1.0	1.0	-do-	-do-	680.0 (1955)	7.60
	Shahdara	250	10.0	10.0	-do-	-do-	576.0 (1988)	13.72
	Balloki	225	37.2	12.5	-do-	-do-	389.8 (1988)	43.43
	Sidhnai	150	21.7	7.2	-do-	-do-	330.2 (1988)	21.89
SUTLEJ	G.S. Wala	--	0.03	0.03	-do-	-do-	837.0 (1955)	0.40
	Sulemanki	325	14.5	3.2	-do-	-do-	598.9 (1955)	16.17
	Islam	300	2.7	1.5	-do-	-do-	492.6 (1955)	3.55

Isolated= 20 to 30% of area Scattered= 30 to 50% of area | Widespread= 90 to 100% of area R= Rising, F= Falling

Note: Concerned Departments may contact FFD, Lahore for rectification up-dation (if any)

  
(Dr. Zaheer Ahmad Babar)  
Chief Meteorologist  
FFD Lahore



**GOVERNMENT OF PAKISTAN  
PAKISTAN METEOROLOGICAL DEPARTMENT  
FLOOD FORECASTING DIVISION  
46-JAIL ROAD LAHORE-54000**

**BULLETIN No. A-019/25**

**Dated: 03<sup>rd</sup> July-2025  
Time: 11:00 hours (PST)**

- |   |  |
|---|--|
| 1. President Secretariat, Islamabad                   | 14. Chairman NHA, Islamabad                                  |
| 2. PM House, Islamabad                                | 15. Chief Secretary (All Provinces)                          |
| 3. Federal Minister for Water Resources, Islamabad    | 16. D.G. Engineers, Eng. Directorate GHQ, Rawalpindi         |
| 4. Governor (All Provinces)                           | 17. PDMA'S (DG's All Provinces & AJK)                        |
| 5. Chairman NDMA, Islamabad                           | 18. Chairman, Federal Flood Commission, Islamabad            |
| 6. Chief Minister (All Provinces)                     | 19. Chairman, Indus River System Authority, Islamabad        |
| 7. Secretary, Ministry of Defence, Islamabad          | 20. Chairman, PCRWR, Islamabad                               |
| 8. Secretary, Aviation Division, Islamabad            | 21. Pakistan Commissioner for Indus Waters (PCIW), Islamabad |
| 9. Secretary, Ministry for Water Resources, Islamabad | 22. Chief Engineer, Mangla/Tarbela /Chashma                  |
| 10. Secretary, Ministry of Information, Islamabad     | 23. Chief Engineer, Irrigation (All Provinces)               |
| 11. Secretary, Climate change, Islamabad              | 24. Chief Engineer, (All Barrages)                           |
| 12. The Secretary General, Red Crescent, Islamabad    | 25. Chief Engineer, C.D.O. (Muzaffarabad)                    |
| 13. Secretary, Irrigation Department, (All Provinces) | 26. All other concerned                                      |

**SUBJECT: RIVERS SITUATION AND QUALITATIVE FLOOD FORECAST****I: HYDROLOGICAL SITUATION at 0600 PST**

All the major rivers are flowing below low-level flood.

**II: METEOROLOGICAL FEATURES**

1. Yesterday's trough of westerly wave over northwestern parts of Iran persists.
2. Moderate monsoon trough extends from Bay of Bengal to south Punjab.
3. Seasonal low lies over North Balochistan with its trough extending northwards.
4. Moderate monsoon currents from Bay of Bengal are penetrating upper parts of the country.

**III: WEATHER FORECAST FOR 24-HOURS**


Scattered thunderstorm/rain of moderate intensity with isolated heavy falls is expected over upper catchments of all the major rivers along with Islamabad, Peshawar, Kohat, Bannu, DI Khan, Rawalpindi, Gujranwala, Sargodha, DG Khan Divisions. Isolated thunderstorm/rain of moderate intensity is expected over east Balochistan, Southeast Sindh along with Faisalabad, Lahore, Sahiwal, Multan and Bahawalpur Divisions.

**IV: WEATHER OUTLOOK FOR NEXT 48-HOURS**

No significant change.

**V: RIVERS CATCHMENTS RAINFALL RECORDED (MM) DURING LAST 24-HRS (UPTO 0800 PST)**

- Indus:** Cherat=98, Bannu=16, Attock=14, DG Khan (Fort Munro)=10, Zain Sanghar=Trace), Islamabad [New Airport=06, Chaklala (Airbase) & Pirwidahi=03(each), Golra & PMD H.Q.=01(each)], Astore=06, Peshawar (City) & Skardu=01(each), Takht Bai, Buner, Barkhan= Trace(each).
- Jhelum:** Rohlas=33, Jhelum=31, Mangla=29, Muzaffarabad (Airport=20 & City=18), Rawalakot=05, Tandali=04, Kotli & Chakwal=02(each), Bandi Abbaspur & Mandibahauddin=01(each), Garhi Dopatta= Trace.
- Chenab:** Multan(City)=14, Gujrat=04, Sialkot (Airport)=01 & Bamala= Trace.
- Ravi:** -NIL-
- Sutlej:** Bahawalpur [Airport & City=Trace(each)].
- Others:** Khuzdar=15, Zhob=06 & Karachi Airport=Trace.

  
(Dr. Zaheer Ahmad Babar)  
Chief Meteorologist  
FFD Lahore



**National Weather Forecasting Centre**  
Pakistan Meteorological Department



Total Rainfall (mm) last 24 hours on Thursday 03-07-2025 at 0800 PST				
Stations		Rainfall(mm)		
KHYBER PAKHTUNKHWA				
Cherat		98		
Bannu		16		
Peshawar City		01		
Mardan		Trace		
PUNJAB				
Jhelum		31		
Mangla		29		
Attock, Multan City		14		
Islamabad		(Airport 06, Pirwidahi 03, Golra, Zeropoint 01)		
Gujrat		04		
Rawalpindi		Chaklala 03		
Chakwal		02		
Sialkot Airport, Mandi Bahauddin		01		
Bahawalpur Airport, Bahawalpur City		Trace		
KASHMIR				
Muzaffarabad		(Airport 20, City 18)		
Rawalakot		05		
Tandali		04		
Kotli		02		
Bandi Abbaspur		01		
Garhi Dopatta		Trace		
BALOCHISTAN				
Khuzdar		15		
Zhob		06		
Bar Khan		Trace		
GILGIT BALTISTAN				
Astore		06		
Skardu		01		
SINDH				
Karachi		Trace		
Maximum Wind Reported				
Stations	Wind (KT)	Wind(km/h)	Direction	Time PST
Multan City	32	59	NE	1828

Total Rainfall (mm) last 24 hours on Thursday 03-07-2025 at 0800 PST			
Stations		Rainfall(mm)	
Maximum Water Level at Nullah Lai (Last 24 Hours)			
Station	Level (Feet)	Time (PST)	Flood Situation
Normal Water Level			

---



# FFD Discharge Report

Recorded at: 03-Jul-2025 12:00 PST

River	Site	Inflow		Outflow	
Indus	Tarbela	263,000	↘	153,000	NORMAL
	Kalabagh	238,988	↗	231,004	NORMAL
	Chashma	226,556	↗	210,056	NORMAL
	Taunsa	204,350	↗	183,850	NORMAL
	Guddu	160,204	↗	120,375	NORMAL
	Sukkur	99,260	↗	51,560	NORMAL
	Kotri	47,327	↗	4,932	NORMAL
Kabul	Nowshera	44,200	↘	44,200	NORMAL
Jhelum	Mangla	25,000	↘	10,000	NORMAL
	Rasul	4,380	→	0	NORMAL
Chenab	Marala	64,727	↘	38,277	NORMAL
	Khanki	61,762	↗	54,248	NORMAL
	Q.Abad	34,775	↘	16,275	NORMAL
	Trimmu	23,584	→	11,884	NORMAL
	Panjnad	14,420	↗	2,000	NORMAL
Ravi	Jassar	919	↘	919	NORMAL
	Shahdara	9,990	→	9,990	NORMAL
	Balloki	35,285	↘	10,585	NORMAL
	Sidhnai	19,760	↘	5,210	NORMAL
Sutlej	GS Wala	77	↗	77	NORMAL
	Sulemanki	14,502	→	3,196	NORMAL
	Islam	2,717	→	1,517	NORMAL

DAM	Current Level (ft)		Max Level	Dead Level
Tarbela Dam	1516.23	(+1.08)	1550	1402
Mangla Dam	1178.20	(+0.15)	1242	1050

Generated By DFO @ Flood Forecasting Division, Lahore. +92-42-99200139

By Fax

Government of Pakistan  
Ministry of Water Resources  
Office of Pakistan Commissioner for Indus Waters  
3<sup>rd</sup> Floor EOBI House Sector G-10/4, Mauve Area, Islamabad

\*\*\*\*\*

**FLOOD SEASON 2025**  
**WEEKLY FLOOD/BASE FLOW DATA**  
**DATA AT (0600 HRS IST) REGARDING EASTERN RIVERS OBTAINED FROM INTERNET**

Name of Dam	Full Reservoir Level (feet)	Live Storage Capacity at FRL (MAF)	Current Live Storage (MAF)	Current Reservoir Level (Feet)	Storage (%) Current year	Storage (%) last year
i. Bhakra Dam on River Sutlej	1680	5.050	<u>1.204</u> 26.06.2025	<u>1566.71</u> 26.06.2025	23.84	30.82
ii. Pong Dam on River Beas	1390	4.991	<u>0.567</u> 26.06.2025	<u>1293.01</u> 26.06.2025	11.35	18.68
iii. Thein Dam on River Ravi	1732	1.900	<u>0.702</u> 26.06.2025	<u>1658.35</u> 26.06.2025	36.95	31.74

The data is being shared for flows information.  
Dated: 01<sup>st</sup> July 2025

(SHAHIDA GUL)

Deputy Commissioner for Indus Waters  
Tele: 051-9108920

Data source: [www.bbmb.gov.in](http://www.bbmb.gov.in)  
[www.cwc.gov.in](http://www.cwc.gov.in)

Copy forwarded by Fax to:

1. Secretary, Ministry of Water Resources, Islamabad.
2. Chief Secretary, Gilgit Baltistan, Gilgit.
3. Chief Secretary, Government of Azad Jammu and Kashmir, Muzaffarabad.
4. Chief Secretary, Government of Punjab, Lahore.
5. Chief Secretary, Government of Sindh, Karachi.
6. Chief Secretary, Government of Khyber Pakhtunkhwa, Peshawar.
7. Chief Secretary, Government of Balochistan, Quetta.
8. Secretary, Irrigation Department, Punjab, Lahore.
9. Secretary, Irrigation Department, Sindh, Karachi.
10. Secretary, Irrigation Department, Khyber Pakhtunkhwa, Peshawar.
11. Secretary, Irrigation Department, Balochistan, Quetta.
12. Director General (Water), Ministry of Water Resources, Islamabad.
13. Chairman, National Disaster Management Authority (NDMA), Islamabad.
14. CEA/CFFC, Islamabad.
15. Chairman, Indus River System Authority (IRSA), Islamabad.
16. M.O. Directorate, G.H.Q. Rawalpindi.
17. D.G. (Engrs), G.H.Q. Rawalpindi.
18. Engineers, 4-Corps, Lahore.
19. Engineers, 30-Corps, Gujranwala.
20. Relief Commissioner/Senior Member, Board of Revenue, Punjab, Lahore.
21. D.G. (PDMA) Punjab, 40/A- Lawrence Road, Lahore.
22. Chief Engineer (H&WM), Wapda House, Lahore.
23. XEN Irrigation, Marala Headwork.
24. XEN Irrigation, Kasur.
25. Director, Indus Water Treaty and Regulation Irrigation Department, Government of the Punjab, Lahore.
26. Chief Meteorologist, F.F.D. 46-Jail Road, Lahore.
27. Office Incharge, F.W.C. 46-Jail Road, Lahore.