



F.2(E)/2025-NDMA (MW/ Weather Advisory)
Government of Pakistan Prime
Minister's Office
National Disaster Management Authority (HQ)
 Main Murree Road Near ITP Office, Islamabad

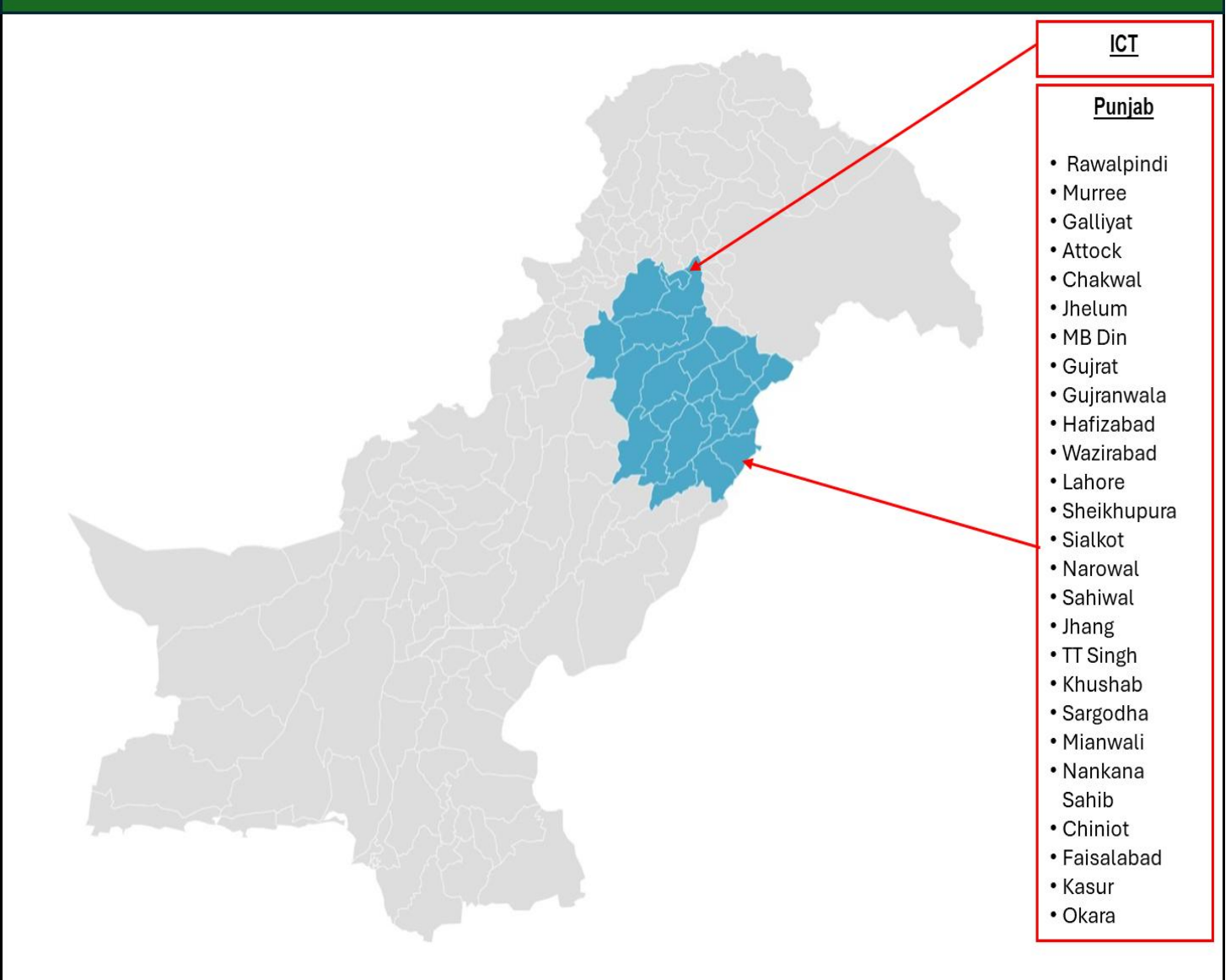


Dated: **16 August 2025**

Subject: **TORRENTIAL RAINS PREDICTED IN THE COUNTRY IN COMING DAYS**
MONSOON ACTIVITY IS LIKELY TO INTENSIFY 17th AUGUST ONWARDS

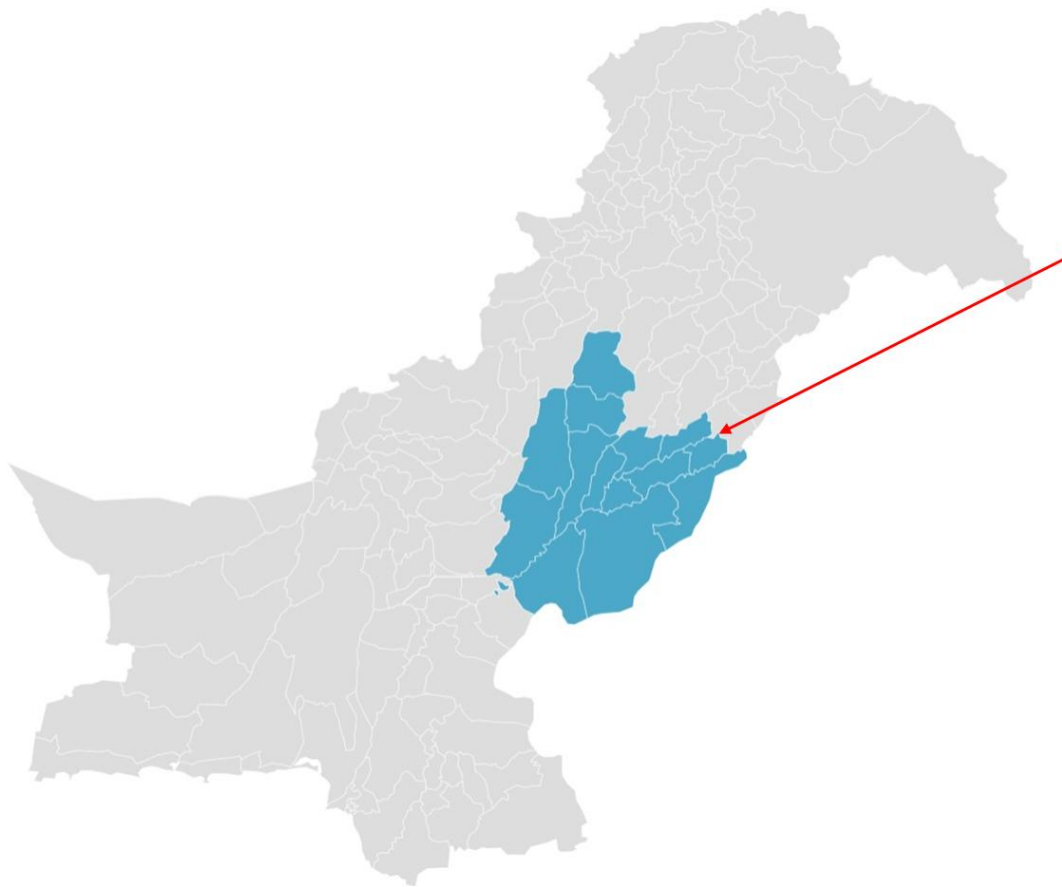
Strong monsoon currents from the Arabian Sea and Bay of Bengal are continuously penetrating in the country. Low Pressure System (LPA) over the Bay of Bengal is likely to move westward from 17th August 2025 and intensify this monsoon activity. A westerly wave is also present over the country under the influence of these meteorological conditions. Under the influence of these Meteorological conditions following are the likely Impact areas: -

WIDESPREAD RAIN-WIND/THUNDERSHOWER (WITH SCATTERED HEAVY FALLS AT TIMES VERY HEAVY) FROM 17TH TO 19TH AUGUST 2025 WITH OCCASIONAL GAPS





WIDESPREAD RAIN-WIND/THUNDERSHOWER (WITH SCATTERED HEAVY FALLS AT TIMES VERY HEAVY) FROM 18TH TO 20TH AUGUST 2025 WITH OCCASIONAL GAPS



Punjab

- D.G. Khan
- Bhakkar
- Layyah
- Multan
- Bahawalpur
- Bahawalnagar
- Khanewal
- Pakpattan
- Vehari
- Lodhran
- Muzaffargarh
- Rajanpur
- Rahimyar Khan
- Kot Addu



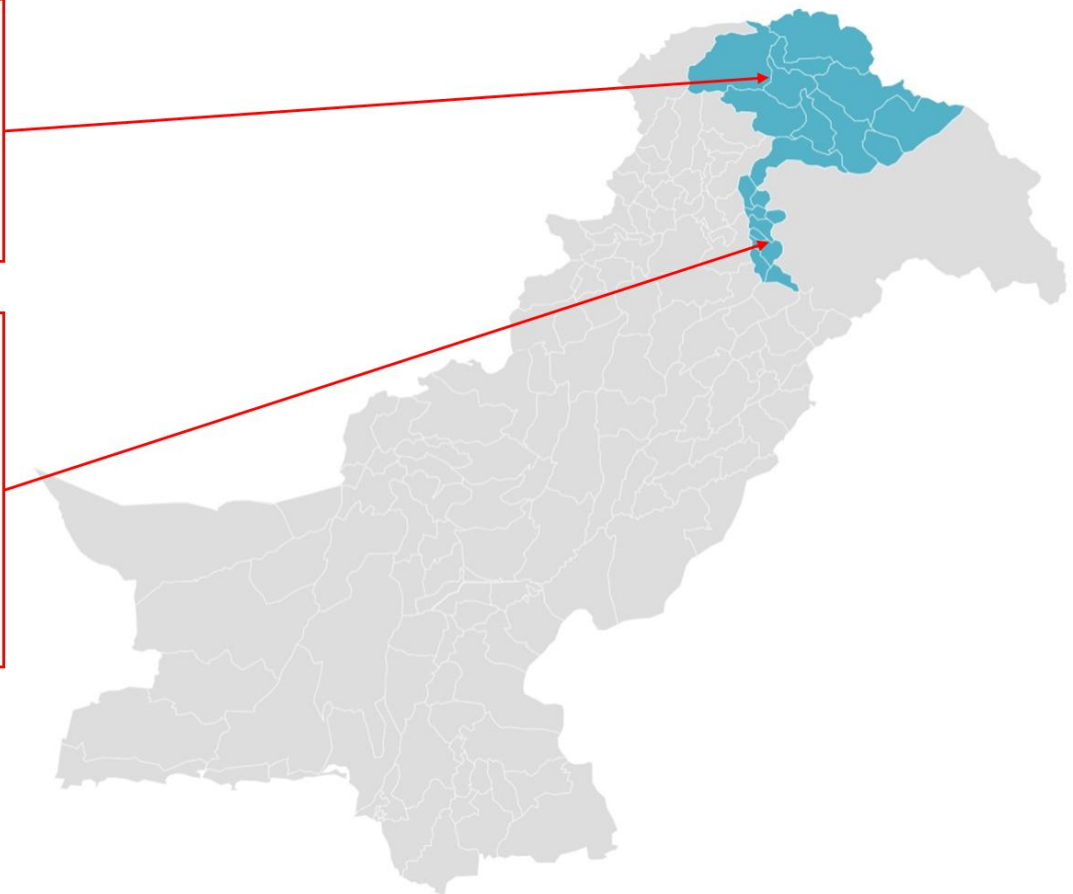
WIDESPREAD RAIN-WIND/THUNDERSHOWER (WITH SCATTERED HEAVY FALLS AT TIMES VERY HEAVY) FROM 17TH TO 19TH AUGUST 2025 WITH OCCASIONAL GAPS

GB:

- Diamir
- Astore
- Ghizer
- Skardu
- Hunza
- Gilgit
- Ghanche
- Shigar

AJ&K:

- Neelum valley
- Muzaffarabad
- Rawalakot
- Poonch
- Hattian
- Bagh
- Haveli
- Sudhanoti
- Kotli
- Bhimber
- Mirpur

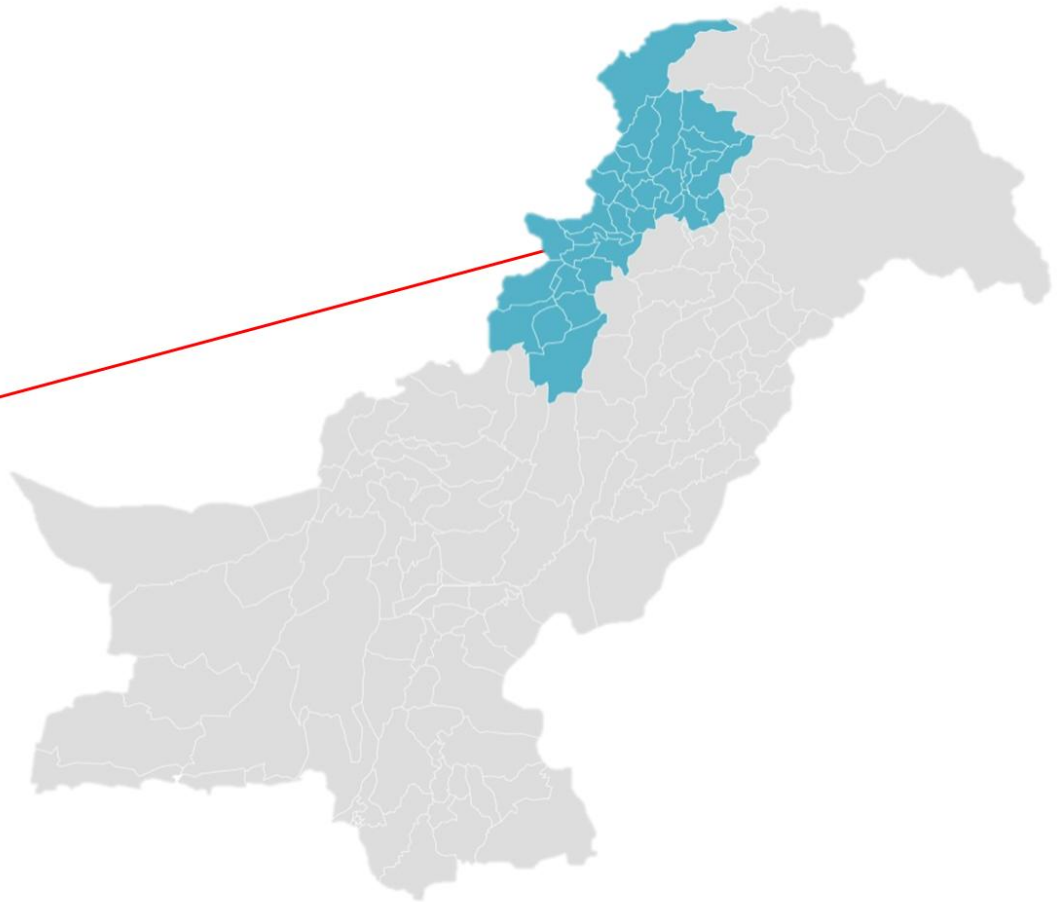




WIDESPREAD RAIN-WIND/THUNDERSHOWER (WITH SCATTERED HEAVY FALLS AT TIMES VERY HEAVY) FROM 17TH TO 19TH AUGUST 2025 WITH OCCASIONAL GAPS

KP:

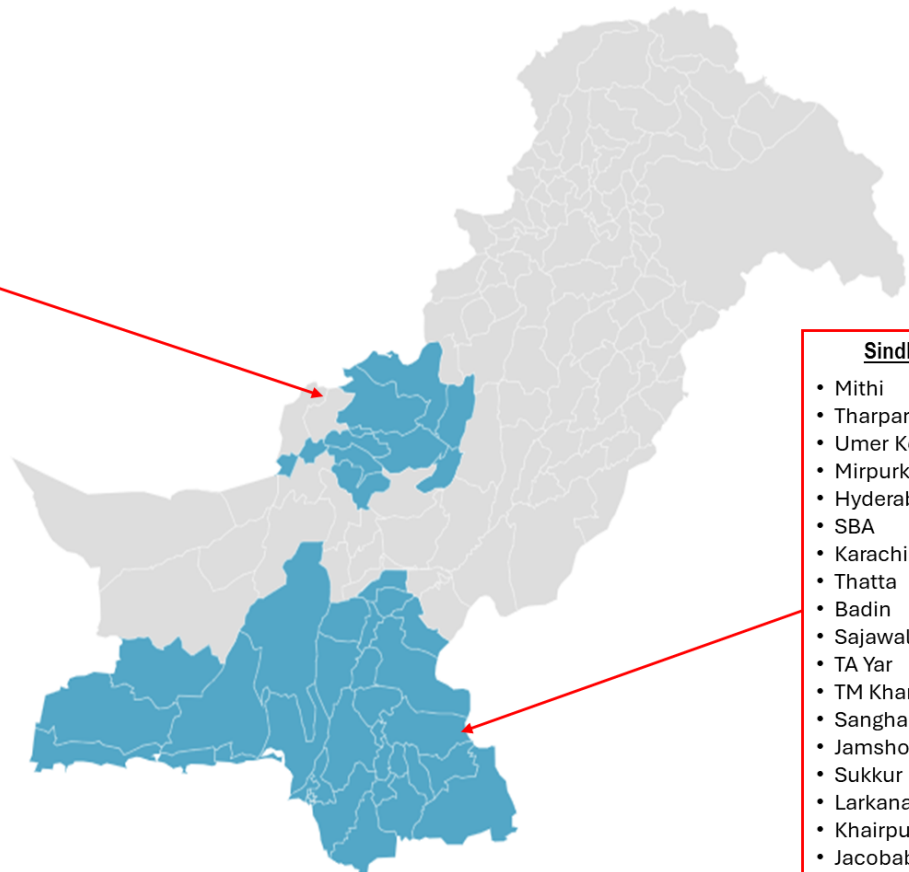
- Dir
- Chitral
- Swat
- Kohistan
- Shangla
- Battagram
- Mansehra
- Abbottabad
- Haripur, Buner
- Malakand
- Bajaur
- Mohmand
- Khyber
- Orakzai
- Kurram
- Kohat
- Peshawar
- Charsadda
- Nowshera
- Mardan
- Swabi
- Hangu
- Karak
- Bannu
- Lakki Marwat
- Waziristan
- Tank
- DI Khan



RAIN-WIND/THUNDERSHOWER (WITH SCATTERED HEAVY FALLS AT TIMES VERY HEAVY) FROM 17TH TO 22ND AUGUST 2025 WITH OCCASIONAL GAPS.

Balochistan
17 to 22 Aug

- Barkhan
- Musakhel
- Loralai
- Sibbi
- Zhob
- Killa
- Saifullah
- Khuzdar
- Lasbella
- Awaran
- Kech
- Gawadar
- Panjgur



Sindh

- Mithi
- Tharparker
- Umer Kot
- Mirpurkhas
- Hyderabad
- SBA
- Karachi
- Thatta
- Badin
- Sajawal
- TA Yar
- TM Khan
- Sanghar
- Jamshoro
- Sukkur
- Larkana
- Khairpur
- Jacobabad

2. Weather conditions in Sindh is expected to remain mainly hot and humid in most parts of the province. However, cloudy weather with light rain/drizzle is expected in coastal areas during the period.

3. Under the influence of this weather system, following are likely impacts: -

a. **Punjab, Sindh and Islamabad Capital Territory**

- (1) **Heavy to very heavy rains** may generate **flash floods** in local nullahs/streams of **Murree, Galiyat, Islamabad/Rawalpindi**, Hill torrents of **D.G Khan, Northeast Punjab**.
- (2) **Rains** may trigger **Landslides / Rockfall** in **Murree** and **hilly areas**.
- (3) **Heavy Downpour** may cause **urban flood** in low lying areas of **Islamabad / Rawalpindi, Gujranwala, Lahore, Sialkot, Sargodha Faisalabad** and **Peshawar and Nowshera**.
- (4) **Isolated hailstorm** may cause damage to cause injuries and damage to **infrastructures, orchards, farms** and **vehicles** etc.
- (5) **Windstorms** may **damage crops, loose structures**, etc.
- (6) **Thunderstorms** to increase risk of **lightning strikes**.
- (7) **Electricity / other utility services** may **get disrupted**.
- (8) **General public** is **advised** to be aware of **loose structures** like **billboards, electrical poles, solar panels, hoardings**, etc.
- (9) **Farmers** are **advised** to manage their activities keeping in view the **weather forecast** and **hailstorm**.
- (10) **Avoid outdoor** exposure in **rains** and **windy weather**.

b. **KP, Balochistan, GB and State of AJ&K**

- (1) **Heavy to very heavy** rains may generate **flash floods** in local nullahs / streams of **Galiyat, Mansehra, Kohistan, Abbottabad, Buner, Chitral, Dir, Swat, Shangla, Nowshera, Swabi, Hill torrents** in **Balochistan**.
- (2) **Heavy Downpour** may cause **urban flooding** in **low lying** areas.
- (3) **Heavy rains** may trigger **Landslides / Rockfall** in hilly areas.
- (4) **Electricity / other utility services** may **get disrupted**.
- (5) **Isolated hailstorm** may cause damage to cause injuries and damage to **infrastructures, orchards, farms** and **vehicles** etc.
- (6) **Windstorms** may damage crops, **loose structures**, etc.
- (7) **Thunderstorms** to increase risk of **lightning strikes**.
- (8) **General public** is advised to be aware of loose structures like **billboards, electrical poles, solar panels, hoardings**, etc.
- (9) **Tourists** are advised to **remain cautious** during the spell and **check weather** updates before **traveling**.
- (10) **Rainfall** may cause **flash flooding** in local nullahs.

- (11) **Landslides / mudslides** may lead to potential **road blockages**.
- (12) **Windstorms** may damage crops, **loose structures**, etc.
- (13) **Thunderstorms** to increase risk of **lightning strikes**.
- (14) **Electricity / other utility services** may **get disrupted**.
- (15) **General public** is advised to be aware of loose structures like **billboards, electrical poles, solar panels**, hoardings, etc.
- (16) **Farmers** are **advised** to manage their activities keeping in view the **weather forecast** and **hailstorm**.
- (17) **Avoid outdoor** exposure in **rains** and **windy weather**.
- (18) **Tourists** and **travelers visiting mountainous** areas are advised to remain **cautious of flash floods, avalanche glaciers, landslides, rock fall / tree fall, derbies / mud flow** during the **period**.

4. In this regard, all concerned Federal Ministries / Departments, respective Provincial Governments, their line departments including PDMA / GBDMA / SDMA/ ICT Administration, DDMA/ local administrations, municipal authorities of major metropolises are advised to **ensure following along with any other measures deemed necessary: -**

a. **Aspects for Mass Awareness / Enforcement**

- (1) During **hailstorm**, follow these safety tips to protect yourself:-
 - (a) **Seek Shelter Immediately**: Move indoors or take cover in a sturdy building or vehicle.
 - (b) **Stay Away from Windows**: Hail can shatter glass - stay in a windowless room if possible.
 - (c) **Protect Your Head**: If caught outside, use anything available (bag, jacket, helmet) to cover your head and neck.
 - (d) **Pull Over Safely (if driving)**: Stop the vehicle under a bridge, roofed area, or off the road. Stay inside with seatbelt fastened.
 - (e) **Do Not Drive in Heavy Hail**: Visibility drops drastically and roads become slippery.
 - (f) **Listen to Weather Updates**: Use radio, mobile alerts, or apps to monitor the situation.
 - (g) **Cover Vehicles and Equipment**: If time allows, protect vehicles, livestock, and outdoor equipment with tarps or blankets.
 - (h) **Wait for the All-Clear**: Stay sheltered until authorities confirm it's safe to move.
- (2) During **thunder-storm** and **lightning strike**, follow these safety tips to protect yourself: -
 - (a) **Do Not Seek Shelter Under Trees or Poles**: These attract lightning and don't protect well from hail.

- (b) **Avoid Open Fields and Hilltops**: These are more exposed to hail and lightning.
 - (c) **Do Not Use Electrical Appliances**: Avoid wired devices, plumbing, and electronics during accompanying thunderstorms.
 - (d) **Move Away from Drainage Canals and Pondages**: Avoid standing nearby drainage canals and pondages as it attracts lightning.
 - (e) **Seek Shelter Immediately**: Move indoors or take cover in a sturdy building or **seek shelter** in a **dry place**.
- (3) **Travelers / tourists** are advised to: -
- (a) Plan travels to picnic and tourist spots **considering weather** and traffic **conditions**.
 - (b) Properly dispose off garbage at **designated areas** to prevent **clogging** of **drainage systems**.
 - (c) **Avoid overcrowding picnic** and **tourist spots** and ensure personal safety.
 - (d) Keep children away from **nullahs / pot holes / drainage lines** to avoid accidents.
 - (e) Keep adequate **supply** of **clean drinking water** and **food item**.
 - (f) Wear **weather appropriate clothing**.
 - (g) Keep maintain at least **20 feet distance** from **River** and **Nullahs**.
 - (h) Choose **hotels** or **guest houses** located on **higher ground** and **away** from **rivers, lakes, or nullahs** in **monsoon / flooding** season.
 - (i) Ask **hotel staff** about **emergency exits**, **local hazards**, and **evacuation procedures** in **case of flooding**.
 - (j) **Avoid swimming** in the rivers / nullah and any water body during flooding season.
 - (k) **Avoid walking** or **driving through** flooded areas just **6 inches** of **moving water can knock you off your feet**.
 - (l) **Avoid trekking, hiking**, or **camping** during **heavy rains risk** of **landslides, slippery trails**, and **flash floods** increases.
 - (m) **Avoid self-driving** in unfamiliar or **hilly areas during rains** opt for **local drivers** who know the terrain.
 - (n) **Do not attempt** to cross **bridges** or **roads submerged** in water they may be **damaged** or **unstable**.
 - (o) **Cooperate with locals** and **district authorities, rescue agencies** during emergencies or **weather** disruptions.

- (4) Do not risk cross any **drain** or **road overtopping** with **water flow**. Wait for flows to normalize and priorities / ensure safety.
- (5) Do not risk **enter** a **ponded under-construction road**.
- (6) Do not take / allow children **close** to **ponds** / **stagnant** water, water **drainage lines** or any place where **pot holes** are **present**.
- (7) Sensitize all concerned on risks posed by **venturing into water channels** and **crossing nullahs** during flash floods.
- (8) Do not handle / repair any **electrical equipment**, especially with **exposed lines** to preclude risk of electrocution **during rainfall** / **thunderstorms** and water pondage.
- (9) Avoid staying in weak structures. In case of intense rain, seek shelter in safe places such as schools, government buildings, or any concrete buildings.

b. **DDMAs / Local Administrations / DM Responders**

- (1) Activation and deputation of duty staff for **round-the-clock monitoring** through Emergency Operation Centres (**EOCs**).
- (2) Collect and share the **latest information** with line departments, **provincial**, and **national authorities**.
- (3) Disseminate **advisories**, **alerts**, and **guidelines** to **all concerned**.
- (4) Generate Situation Reports (**SITREPs**) to cover any major incidents / developments.
- (5) Civic Agencies and **Rescue Services** (1122 / Fire Brigade / Ambulance / Civil Defence) to **remain alert** and have **sufficient emergency response personnel** and **equipment** during the forecasted holiday period.
- (6) Alert **masses living** in **low-lying areas** to exercise **extra caution** and activate **community-based alert systems**.
- (7) Limit the number of **tourists allowed entry** to **picnic** and **tourist spots** to **avoid overcrowding**.
- (8) Regulate **traffic** at **picnic** and **tourist spots** to ensure a smooth flow and **prevent congestion**.
- (9) Secure **loose structures including billboards** / **hoardings** / **solar panels** from effects of windstorms / thunder showers.

c. **PDMA / SDMA / GBDMA / ICT Administration**

- (1) Coordinate with respective PDMA to **align local efforts** with provincial strategies and guidelines.
- (2) Activate / **ensure staffing** of **HR** in **EOCs** for effective **coordination** and **response**.

- (3) Establish a **streamlined** and **efficient communication channel** to ensure **timely dissemination** of weather forecasts, **advisories**, and **alerts** to local administrations and the **public**.
- (4) Ensure flow of information **among all stakeholders** is **accurate, timely**, and effectively **coordinated**.
- (5) Ensure **enforcement** / **dissemination** of **mitigative** / **preparedness** / response **guidelines** to **all** concerned.
- (6) Ensure **rapid damage** and **needs assessments** following major incidents.

d. **Federal Ministries / Departments**

- (1) Ensuring **interagency coordination** and **information sharing** for monitoring and handling emergencies.
- (2) Raise **mass awareness through respective platforms** relevant stakeholders about **seasonal hazards**.
- (3) Ensure **strict** and **proactive monitoring** of the **movement** around/ in close vicinity of nullahs and water channels to **avert possibilities** of **drowning**.

5. In case of any eventuality, twice-daily updates be shared with NDMA.

6. **Press Information Department Only**. With the request for wider circulation and public awareness.

7. For latest weather updates please visit: <https://www.pmd.gov.pk/en/>, Pak Weather application <https://play.google.com/store/apps/details?id=com.pmd.kissan>, NDMA Mobile App (Pak NDMA Disaster Alert) <https://play.google.com/store/apps/details?id=com.mobileapp.ndmaalert> , NDMA / PMD Social Media platform.



(Ali Imran Sayed)
Director (Response)
Tel No: 051-9030924
Fax No: 051-9030729

(DISTRIBUTION LIST BELOW)

DISTRIBUTION LIST

To: Secretary, Ministry of Interior, Islamabad
Secretary, Ministry of National Health Services, Regulation & Coordination, Islamabad
Secretary, Ministry of Information & Broadcasting, Islamabad
Secretary, Ministry of Climate Change, Islamabad
Secretary, Ministry of Communications, Islamabad
Secretary, Ministry of Water Resources, Islamabad
Secretary, Ministry of National Food Security & Research, Islamabad
Secretary, Ministry of Energy, Islamabad
Chief Secretary, All Provincial Governments, GB & AJ&K
Secretary, Irrigation Departments, All Provincial Governments, GB & AJ&K
Director General, Pakistan Meteorological Department, Islamabad
Director General, Pakistan Civil Aviation Authority, Karachi
Chairman, Federal Flood Commission (FFC), Islamabad
Chairman, National Highway Authority (NHA), Islamabad
Chairman, Higher Education Commission (HEC), Islamabad
Principal Information Officer, Press Information Department, Islamabad
Chairman, WAPDA, Lahore
General Manager, Tarbela Dam Authority
General Manager, Mangla Dam Authority
Director Generals, PDMAs, GBDMA & SDMA
Chief Commissioner ICT
Deputy Commissioner ICT
Director General, Rescue 1122, All Provincial Governments, GB & AJ&K
Headquarters, Frontier Works Organization (FWO), Rawalpindi
Headquarters, National Highways & Motorway Police, Islamabad
Headquarters, National Electric Power Regulatory Authority, Islamabad
Headquarters, National Transmission & Dispatch Company (NTDC), Islamabad
Headquarters, Pakistan Railways, Lahore

Cc: Secretary to Prime Minister, Prime Minister's Office, Islamabad
Secretary, Cabinet Division, Islamabad
Joint Crises Management Cell, Joint Staff Headquarters, Chaklala Cantt
Military Operations Directorate (MO-4), General Headquarters, Rawalpindi Cantt
Engineers Directorate, General Headquarters, Rawalpindi Cantt
ACNS (Operations), Naval Headquarters, Islamabad
ACAS (Operations), Air Headquarters, Islamabad
Headquarters, Pakistan Maritime Security Agency, Karachi
Headquarters, Pakistan Coast Guards, Karachi

ID: COS
DG NEOC
DG Estb
Member (DRR)
Member (A&F)
ED Plans
ED IC
ED RM&M
ED IA&PD
ED NIDM
ED Tech
(E&M)
ED NR2F
ED CoE
Dir C&P
Dir Log
Dir R&R

PMD PRESS RELEASE

Tel:051-9250363
Fax:051-9250368

Government of Pakistan
Ministry of Defence (Defence Division)
Pakistan Meteorological Department
National Weather Forecasting Centre
Sector: H-8/2, Islamabad.

NWFC-5(10A)/2017/132

Date: 16th August, 2025
Time: 16:30 PST

Weather Alert:**Torrential rains predicted in the country in coming days****Monsoon activity is likely to intensify 17th onwards**

According to Met. office strong monsoon currents from the Arabian Sea and Bay of Bengal are continuously penetrating in the country. Low Pressure System (LPA) over the Bay of Bengal is likely to move westward from 17th August and intensify this monsoon activity. A westerly wave is also present over the country under the influence of these meteorological conditions.

Kashmir/ Gilgit-Baltistan:

Widespread rain-wind/thundershower (with scattered heavy falls at times very heavy) is expected in **Kashmir** (Neelum valley, Muzaffarabad, Rawalakot, Poonch, Hattian, Bagh, Haveli, Sudhanoti, Kotli, Bhimber, Mirpur) and **Gilgit-Baltistan** (Diamir, Astore, Ghizer, Skardu, Hunza, Gilgit, Ghanche, Shigar) from **17th to 19th August** with occasional gaps.

Khyber-Pakhtunkhwa:

Widespread rain-wind/thundershower (with scattered heavy falls at times very heavy) is expected in Dir, Chitral, Swat, Kohistan, Shangla, Battagram, Mansehra, Abbottabad, Haripur, Buner, Malakand, Bajaur, Mohmand, Kohat, Peshawar, Charsadda, Nowshera, Mardan, Swabi, Khyber, Orakzai, Kurram, Hangu, Karak, Bannu, Lakki Marwat, Waziristan, Tank and Dera Ismail Khan from **17th to 19th August**.

Punjab/Islamabad:

Widespread rain-wind/thundershower (with scattered heavy falls at times very heavy) is expected in Islamabad/Rawalpindi, Murree, Galliat, Attock, Chakwal, Jhelum, Mandi Bahauddin, Gujrat, Gujranwala, Hafizabad, Wazirabad, Lahore, Kasur, Sheikhupura, Sialkot, Narowal, Mianwali, Khushab, Sargodha, Jhang, Toba Tek Singh, Nankana Sahib, Chiniot, Faisalabad and Sahiwal from **17th to 19th August** with occasional gaps. Scattered rain-wind/thundershower (with isolated heavyfalls) is also likely in D.G. Khan, Bhakkar, Layyah, Multan, Bahawalpur, Bahawalnagar, Rajanpur and Rahimyar Khan from **18th to 20th August**.

Sindh:

Rain-wind/thundershower (with scattered heavy falls at times very heavy) is expected in Mithi, Tharparker, Umer Kot, Mirpurkhas, Hyderabad, Shaheed Benazirabad, Karachi, Thatta, Badin, Sajawal, Tando Allayar, Tando Muhammad Khan, Sanghar, Jamshoro, Sukkur, Larkana, Khairpur and Jacobabad from **17th to 22nd August** with occasional gaps.

Balochistan:

Rain-wind/thundershower (with isolated heavy falls) is expected in Barkhan, Musakhel, Loralai, Sibbi, Zhob, Qilla Saifullah, Khuzdar, Lasbella, Awaran, Kech, Gawadar and Panjgur from **17th to 21st August**.

Possible Impacts and advises:

- **Torrential rains may generate flash floods in local nullahs/streams of Chitral, Dir, Swat, Shangla, Mansehra, Kohistan, Abbottabad, Buner, Charsadda, Nowshera, Swabi, Mardan, Murree, Galliat, Islamabad/Rawalpindi, Northeast Punjab, and Kashmir from 17th to 19th August, while flash flood also in hill torrent of Dera Ghazi Khan and eastern parts of Balochistan from 18th to 21st August.**
- **Torrential rains may cause urban flood in low lying areas of Islamabad/Rawalpindi, Gujranwala, Lahore, Sialkot, Peshawar and Nowshera from 17th to 19th August and in Sindh (Tharparker, Umer Kot, Mirpurkhas, Hyderabad, Shaheed Benazirabad, Karachi, Thatta, Badin, Sajawal, Tando Allayar, Tando Muhammad Khan, Sanghar, Jamshoro, Sukkur, Larkana, Khairpur and Jacobabad) from 17th to 22nd August with occasional gaps.**
- **Landslides/mudslides may cause roads closure in the vulnerable hilly areas of Khyber Pakhtunkhwa, Gilgit-Baltistan Murree, Galliat and Kashmir during the forecast period.**
- **Heavy falls/windstorm and lightning may damage weak structures like roof/wall of Kacha houses, electric poles, bill boards, vehicles and solar panels etc during the forecast period.**
- **Public, Travelers and tourists are advised to avoid unusual exposure to vulnerable areas to avoid any untoward situation and keep updated about latest weather conditions.**

Note: All concerned authorities are advised to remain "ALERT" and take necessary measures to avoid any untoward situation.

For daily weather updates please visit: <https://www.pmd.gov.pk/en/>, **Pak Weather application** <https://play.google.com/store/apps/details?id=com.pmd.kissan>, **Social Media platform & CAP (Alert)**

Distribution:

1. MS to PM, Islamabad
2. Secretary Defence, Ministry of Defence Rawalpindi
3. Chief Sec Punjab, KP, Gil, Kashmir, Balochistan & Sindh
4. Secretary Irrigation Punjab, KP, Gil, Kashmir, Balochistan & Sindh
5. Secretary Agriculture Punjab, KP, Gil, Kashmir, Balochistan & Sindh
6. Chairman NDMA
7. Chairman NHA
8. IG Motorways
9. DG's PDMA & SDMA
10. Secretary Health, MOCC & Water Resources
11. Secretary National Food Security and Research
12. Chairman FFC & IRSA
13. Director to Minister for MOCC
14. Chief Commissioner Islamabad
15. Commissioner Rawalpindi
16. Rouse 1122

Spokesperson
Ph: 051-9250363-4

NWFC-5(10A)/2017/132

Date: 16th August, 2025
Time: 16:30 PST

ویدرلٹ

آئے والے دنوں میں ملک میں شدید بارشوں کی پیش گوئی

17 اگست سے مون سون کی شدت میں اضافے کا امکان

محلہ موسمیات کے مطابق بحیرہ عرب اور فلج بحال سے مون سون ہوائیں مسلسل ملک میں داخل ہو رہی ہیں۔ 17 اگست سے فلج بحال پر موجود ہوا کا کم دباؤ مغرب کی جانب بڑھے گا۔ جو کہ مون سون کی سرگرمی کو مزید مضبوط کر دے گا۔ مغربی ہوائیں بھی ملک پر اثر انداز ہو رہی ہیں۔ جس کے اثرات:

کشمیر / گلگت بلتستان: 17 سے 19 اگست کے دوران کشمیر (دوبی نلم، مظفر آباد، راولا کوٹ، پونچھ، بٹیاں، باغ، جلی، سدھوتی، کوٹلی، جمپور، میرپور اور گلگت بلتستان (دیابیر، استور، غدر، سکردو، ہنزہ، گلگت، گانچھے، شکر) میں تیز ہواؤں اور گرین چمک کے ساتھ وقفے وقفے سے اکثر مقامات پر بارش جبکہ کئی کئی موسلا دھار / شدید موسلا دھار بارش کی بھی توقع۔

خیبر پختونخوا: 17 سے 19 اگست کے دوران دیر، پٹرال، سوات، کوہستان، شانگلہ، بگرام، مانسہرہ، لیٹ آباد، ہری پور، یونیورسٹی، مالاکنڈ، پٹوڑ، مہمند، کوہاٹ، پشاور، چارسدہ، نوشہرہ، مردان، صوابی، خیبر، اورکزئی، کرم، جھکو، کرک، بنوں، کلی، مردت، وزیرستان، فاطک اور ڈیرہ اسماعیل خان میں تیز ہواؤں اور گرین چمک کے ساتھ وقفے وقفے سے اکثر مقامات پر بارش جبکہ کئی کئی موسلا دھار / شدید موسلا دھار بارش کی بھی توقع۔

پنجاب / اسلام آباد: 17 سے 19 اگست کے دوران اسلام آباد، راولپنڈی، مری، گلیات، انک، پکوال، جہلم، منڈی بہاؤ الدین، سوات، گوجرانوالہ، حافظ آباد، وزیر آباد، لاہور، قصور، شیخوپورہ، سیالکوٹ، نارووال، میانوالی، خوشاب، سرگودھا، جہنگ، ٹوبہ ٹیک سنگھ، ننکانہ صاحب، چنیوٹ، فیصل آباد اور ساہیوال میں تیز ہواؤں اور گرین چمک کے ساتھ وقفے وقفے سے اکثر مقامات پر بارش جبکہ کئی کئی موسلا دھار / شدید موسلا دھار بارش کا بھی امکان۔ تاہم 18 سے 20 اگست کے دوران ڈی ڈی خان، بیکر، ایہ، مٹان، بہاولپور، بہاولنگر، راجن پور اور جہلم پارخان میں بھی تیز ہواؤں اور گرین چمک کے ساتھ وقفے وقفے سے کئی کئی بارش اور چند مقامات پر موسلا دھار بارش کا امکان۔

سندھ: 17 سے 22 اگست کے دوران: مٹی، حرقار، عمرکوٹ، میرپور خاص، حیدر آباد، شہید منیر آباد، کراچی، قلعہ بدین، سہاول، ٹنڈوالہ، ٹنڈو محمد خان، ساکھڑ، چاشورو، سکھ لاکان، خیرپور اور جیکب آباد میں تیز ہواؤں اور گرین چمک کے ساتھ وقفے وقفے سے بارش اور کئی کئی موسلا دھار / شدید موسلا دھار بارش کا بھی امکان۔

بلوچستان: 17 سے 21 اگست کے دوران: ہارکھان، موسیٰ خیل، نورالائی، سبی، ڈوب، قلعہ سیف اللہ، خضدار، سیپل، آواران، کچ، گوادر اور گجور میں تیز ہواؤں اور گرین چمک کے ساتھ بارش اور چند مقامات پر موسلا دھار بارش کا بھی امکان۔

مکمل اثرات اور احتیاطی تدابیر:

- 17 سے 19 اگست کے دوران شدید موسلا دھار بارشوں کے باعث پٹرال، دیر، سوات، شانگلہ، مانسہرہ، کوہستان، لیٹ آباد، یونیورسٹی، چارسدہ، صوابی، مردان، مری، گلیات، نوشہرہ، اسلام آباد اور راولپنڈی، شمال مشرقی پنجاب اور کشمیر کے مقامی / برصغیر ہوائی تباہیوں جبکہ 21 سے 22 اگست کے دوران ڈیرہ غازی خان کے پہاڑی علاقوں اور بلوچستان کے مشرقی علاقوں میں طغیانی کا خطرہ۔ عوام الناس کو احتیاط کی ہدایت۔
- 17 سے 19 اگست کے دوران طوفانی بارشوں کے باعث اسلام آباد، راولپنڈی، گوجرانوالہ، لاہور، سیالکوٹ، پشاور، نوشہرہ اور 22 اگست کے دوران سندھ (تھرپاکر، عمرکوٹ، میرپور خاص، حیدر آباد، شہید منیر آباد، کراچی، قلعہ بدین، سہاول، ٹنڈوالہ، ٹنڈو محمد خان، ساکھڑ، چاشورو، سکھ لاکان، خیرپور اور جیکب آباد) کے نشیبی علاقے زیر آب کا خطرہ۔
- اس دوران شدید بارشوں کے باعث خیبر پختونخوا کے پہاڑی علاقوں، گلگت بلتستان، مری، گلیات اور کشمیر میں لینڈ سلائیڈنگ کے باعث ٹریفک کی آمد و رفت متاثر ہونے کا خطرہ۔
- شدید بارشوں / آنکھی / جھکوٹنے اور گرین چمک کے باعث روزمرہ کے معمولات متاثر ہونے، کمزور افراد پر (بچے، گھراؤ، بوڑھے، بھلی کے گھبے، بلی، یورڈ، گاڑیوں، سوار، قتل وغیرہ) کو نقصان کا اندیشہ۔
- مسافروں اور سیاح حضرات سفر کے دوران زیادہ احتیاط رکھیں اور موٹی حالات کے مطابق اپنے سفر کا انتظام کریں اور بارشوں کے دوران کسی بھی ناخوشگوار صورتحال سے بچنے کے لیے موسم کے بارے میں نگاہی حاصل کریں۔

نوٹ: تمام متعلقہ اداروں کو "مارٹ" کر کے اور کسی ناخوشگوار واقعہ سے بچنے کے لیے تمام ضروری اقدامات کرنے کی ہدایت کی جاتی ہے۔

تازہ ترین معلومات کے لیے <https://www.pmd.gov.pk/en/>

پاک ویدر اپلی کیشن <https://play.google.com/store/apps/details?id=com.pmd.kissan>

سوشل میڈیا اور CAP رلٹ

Distributions:

1. MS to PM, Islamabad
2. Secretary Defence, Ministry of Defence Rawalpindi
3. Chief Sec Punjab, KP, GB, Kashmir, Balochistan & Sindh
4. Secretary Irrigation Punjab, KP, GB, Kashmir, Balochistan & Sindh
5. Secretary Agriculture Punjab, KP, GB, Kashmir, Balochistan & Sindh
6. Chairman NDMA
7. Chairman NHA
8. IG Motorways
9. DG's PDMA & SDMA
10. Secretary Health, MOCC & Water Resources
11. Secretary National Food Security and Research
12. Chairman FFC & IRSA
13. Distribution to Meteorological Department

ترجمان (محلہ موسمیات)

Ph 051-9250363-4