



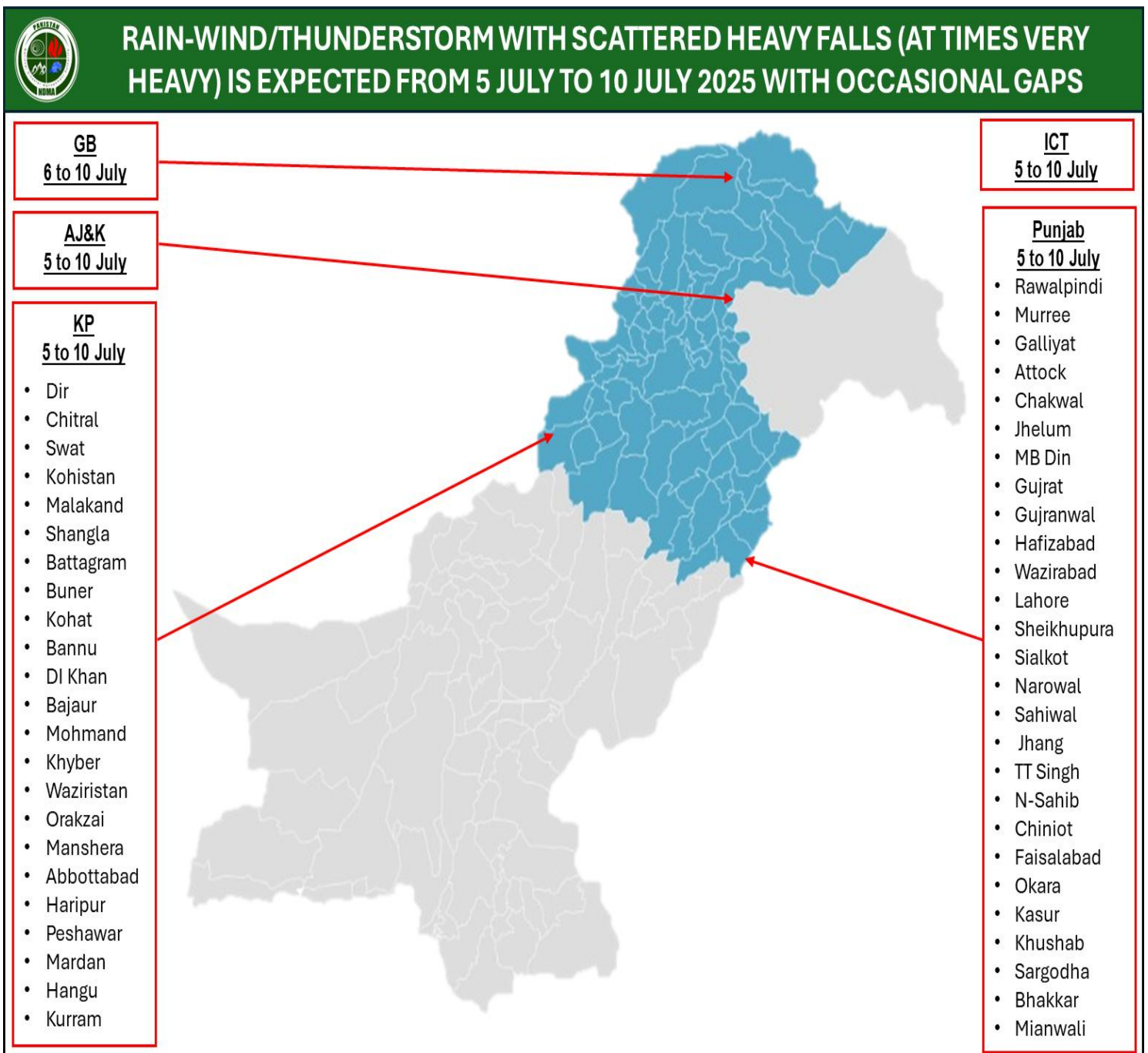
F.2(E)/2025-NDMA (MW/ Weather Advisory)  
**Government of Pakistan Prime**  
**Minister's Office**  
**National Disaster Management Authority (HQ)**  
 Main Murree Road Near ITP Office, Islamabad



Dated: **2 July 2025**

Subject: **MONSOON RAINS ARE LIKELY TO ENHANCE FROM THE WEEKEND**

**Moist currents** are **continuously penetrating** and the **rain**s are likely to **continue** during **next couple of days** in the country. It is expected that **monsoon rains** will **enhance** from **5 July** (evening/night) **2025**. A **westerly wave** is also **approaching upper parts** on **6 July 2025**. Under the influence of these meteorological conditions following are the likely impact areas: -

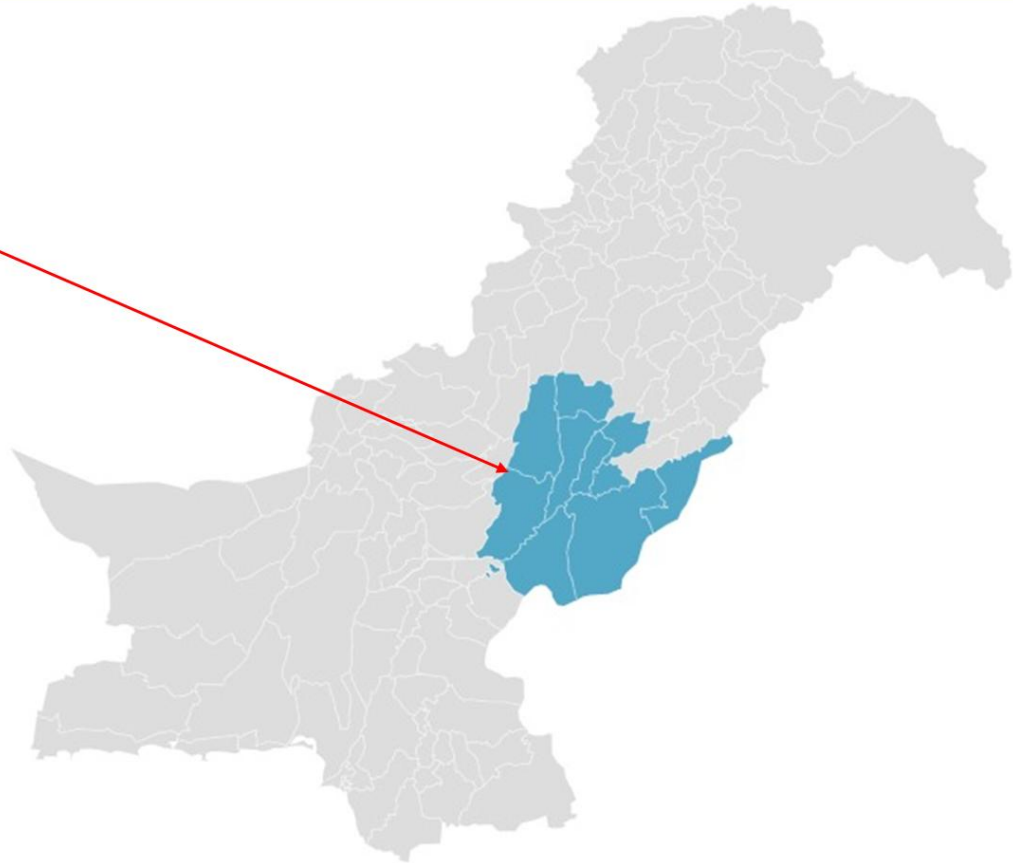




## RAIN-WIND/THUNDERSHOWER IS EXPECTED ON 6 TO 8 JULY 2025 WITH OCCASIONAL GAPS

### Punjab 6 to 8 July

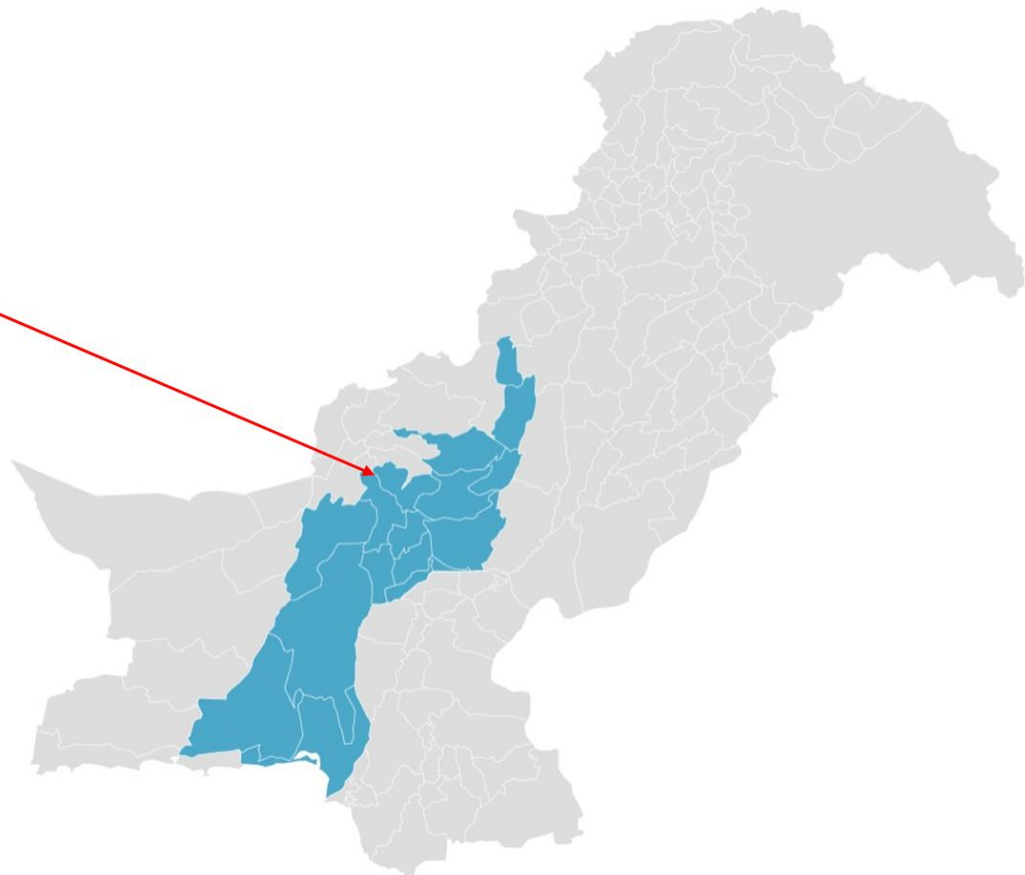
- Bahawalpur
- Bahawalnagar
- D.G. Khan
- Multan
- Khanewal
- Lodhran
- Muzaffargarh
- Rajanpur
- RY Khan
- Layyah

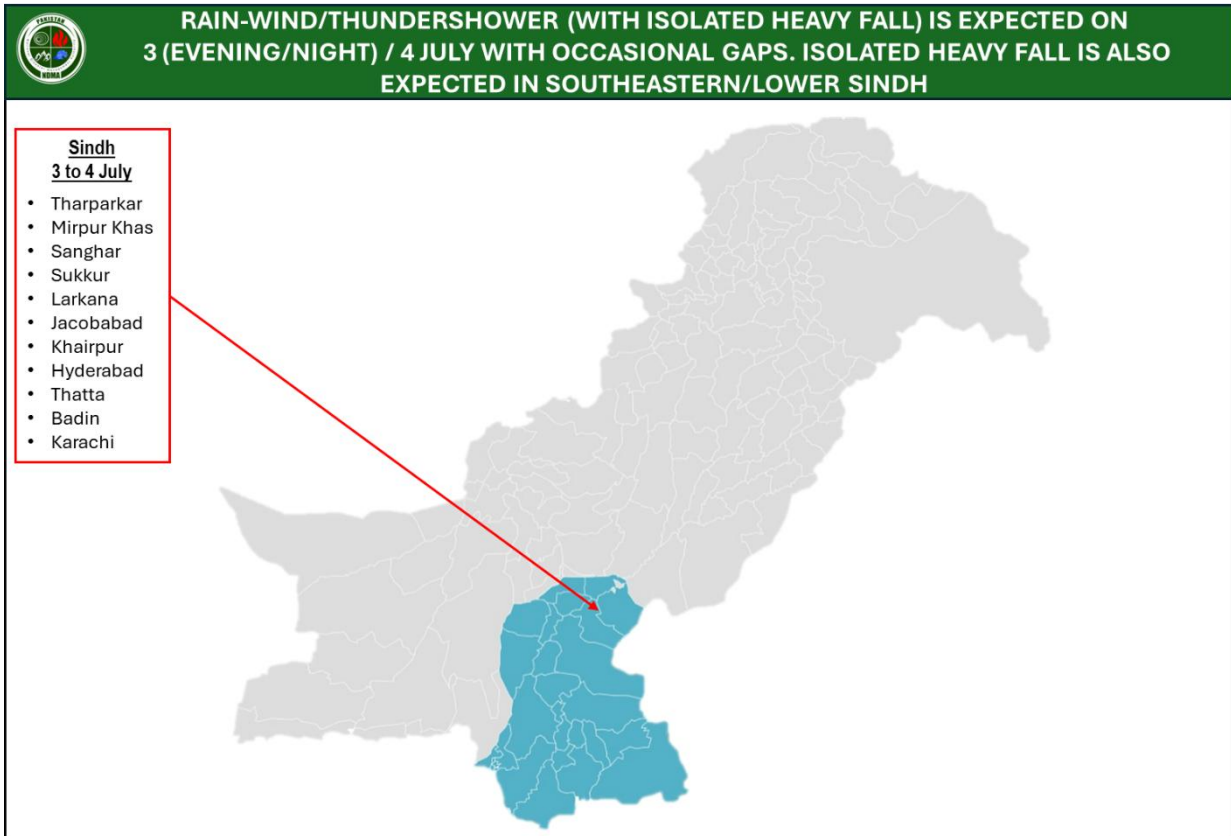


## RAIN-WIND/THUNDERSHOWER (WITH ISOLATED HEAVY FALL) IS EXPECTED IN NORTHEASTERN / SOUTHERN PARTS 3 (EVENING/NIGHT) & 4 JULY 2025 AND 6 TO 8 JULY 2025

### Balochistan 3 to 4 July 6 to 8 July

- Sherani
- Musakhel
- Loralai
- Sibbi
- Barkhan
- Naseerabad
- Kalat
- Lasbella
- Khuzdar
- Awaran
- Kalat
- Jaffarabad
- Dera Bugti
- Kohlu





2. Under the influence of this weather system, following are likely impacts: -

a. **Punjab, Sindh and Islamabad Capital Territory**

- (1) **Heavy to very heavy rains** may generate **flash floods** in local nullahs/streams of **Murree, Galliyat, Islamabad/Rawalpindi**, Hill torrents of **D.G Khan, Northeast Punjab**, from **05 (night) to 08 July 2025**.
- (2) **Rains** may trigger **Landslides / Rockfall** in **Murree** and **hilly areas**.
- (3) **Heavy Downpour** may cause **urban flood** in low lying areas of **Islamabad / Rawalpindi, Gujranwala, Lahore, Sialkot, Sargodha** and Faisalabad from **06 to 08 July 2025**.
- (4) **Isolated hailstorm** may cause damage to cause injuries and damage to **infrastructures, orchards, farms** and **vehicles** etc.
- (5) **Windstorms** may **damage crops, loose structures**, etc.
- (6) **Thunderstorms** to increase risk of **lightning strikes**.
- (7) **Electricity / other utility services** may **get disrupted**.
- (8) **General public** is **advised** to be aware of **loose structures** like **billboards, electrical poles, solar panels, hoardings**, etc.
- (9) **Farmers** are **advised** to manage their activities keeping in view the **weather forecast** and **hailstorm**.
- (10) **Avoid outdoor** exposure in **rains** and **windy weather**.

b. **KP, Balochistan, GB and State of AJ&K**

- (1) **Heavy to very heavy** rains may generate **flash floods** in local nullahs / streams of **Galliyat, Manshera, Kohistan, Abbottabad, Buner, Chitral**,

Dir, Swat, Shangla, Nowshera, Swabi, Hill torrents in Balochistan from 05 (night) to 08 July 2025.

- (2) **Heavy Downpour** may cause **urban flooding** in **low lying** areas.
- (3) **Heavy rains** may trigger **Landslides / Rockfall** in hilly areas.
- (4) **Electricity** / other **utility services** may **get disrupted**.
- (5) **Isolated hailstorm** may cause damage to cause injuries and damage to **infrastructures, orchards, farms** and **vehicles** etc.
- (6) **Windstorms** may damage crops, **loose structures**, etc.
- (7) **Thunderstorms** to increase risk of **lightning strikes**.
- (8) **General public** is advised to be aware of loose structures like **billboards, electrical poles, solar panels**, hoardings, etc.
- (9) **Tourists** are advised to **remain cautious** during the spell and **check weather** updates before **traveling**.
- (10) **Rainfall** may cause **flash flooding** in local nullahs.
- (11) **Landslides / mudslides** may lead to potential **road blockages**.
- (12) **Windstorms** may damage crops, **loose structures**, etc.
- (13) **Thunderstorms** to increase risk of **lightning strikes**.
- (14) **Electricity** / other **utility services** may **get disrupted**.
- (15) **General public** is advised to be aware of loose structures like **billboards, electrical poles, solar panels**, hoardings, etc.
- (16) **Farmers** are **advised** to manage their activities keeping in view the **weather forecast** and **hailstorm**.
- (17) **Avoid outdoor** exposure in **rains** and **windy weather**.
- (18) **Tourists** and **travelers visiting mountainous** areas are advised to remain **cautious of flash floods, avalanche glaciers, landslides, rock fall / tree fall, derbies / mud flow** during the **period**.

3. In this regard, all concerned Federal Ministries / Departments, respective Provincial Governments, their line departments including PDMA / GBDMA / SDMA/ ICT Administration, DDMA/ local administrations, municipal authorities of major metropolises are advised to **ensure following along with any other measures deemed necessary**: -

a. **Aspects for Mass Awareness / Enforcement**

- (1) During **hailstorm**, follow these safety tips to protect yourself:-
  - (a) **Seek Shelter Immediately**: Move indoors or take cover in a sturdy building or vehicle.
  - (b) **Stay Away from Windows**: Hail can shatter glass - stay in a windowless room if possible.
  - (c) **Protect Your Head**: If caught outside, use anything available (bag, jacket, helmet) to cover your head and neck.

- (d) [Pull Over Safely \(if driving\)](#): Stop the vehicle under a bridge, roofed area, or off the road. Stay inside with seatbelt fastened.
  - (e) [Do Not Drive in Heavy Hail](#): Visibility drops drastically and roads become slippery.
  - (f) [Listen to Weather Updates](#): Use radio, mobile alerts, or apps to monitor the situation.
  - (g) [Cover Vehicles and Equipment](#): If time allows, protect vehicles, livestock, and outdoor equipment with tarps or blankets.
  - (h) [Wait for the All-Clear](#): Stay sheltered until authorities confirm it's safe to move.
- (2) During **thunder-storm** and **lightning strike**, follow these safety tips to protect yourself: -
- (a) [Do Not Seek Shelter Under Trees or Poles](#): These attract lightning and don't protect well from hail.
  - (b) [Avoid Open Fields and Hilltops](#): These are more exposed to hail and lightning.
  - (c) [Do Not Use Electrical Appliances](#): Avoid wired devices, plumbing, and electronics during accompanying thunderstorms.
  - (d) [Move Away from Drainage Canals and Pondages](#): Avoid standing nearby drainage canals and pondages as it attracts lightning.
  - (e) [Seek Shelter Immediately](#): Move indoors or take cover in a sturdy building or **seek shelter** in a **dry place**.
- (3) **Travelers / tourists** are advised to: -
- (a) Plan travels to picnic and tourist spots **considering weather** and traffic **conditions**.
  - (b) Properly dispose off garbage at **designated areas** to prevent **clogging** of **drainage systems**.
  - (c) **Avoid overcrowding picnic** and **tourist spots** and ensure personal safety.
  - (d) Keep children away from **nullahs** / **pot holes** / **drainage lines** to avoid accidents.
  - (e) Keep adequate **supply** of **clean drinking water** and **food item**.
  - (f) Wear **weather appropriate clothing**.
  - (g) Keep maintain at least **20 feet distance** from **River** and **Nullahs**.
  - (h) Choose **hotels** or **guest houses** located on **higher ground** and **away** from **rivers, lakes, or nullahs** in **monsoon** / **flooding** season.



- (i) Ask **hotel staff** about **emergency exits**, **local hazards**, and **evacuation procedures** in case of flooding.
  - (j) **Avoid swimming** in the rivers / nullah and any water body during flooding season.
  - (k) **Avoid walking** or **driving through** flooded areas — just **6 inches** of **moving water can knock you off your feet**.
  - (l) **Avoid trekking**, **hiking**, or **camping** during **heavy rains** — **risk** of **landslides**, **slippery trails**, and **flash floods** increases.
  - (m) **Avoid self-driving** in unfamiliar or **hilly areas during rains** — opt for **local drivers** who know the terrain.
  - (n) **Do not attempt** to cross **bridges** or **roads submerged** in water — they may be **damaged** or **unstable**.
  - (o) **Cooperate with locals** and **district authorities**, **rescue agencies** during emergencies or **weather** disruptions.
- (4) Do not risk cross any **drain** or **road overtopping** with **water flow**. Wait for flows to normalize and priorities / ensure safety.
  - (5) Do not risk **enter** a **ponded under-construction road**.
  - (6) Do not take / allow children **close** to **ponds** / **stagnant** water, water **drainage lines** or any place where **pot holes** are **present**.
  - (7) Sensitize all concerned on risks posed by **venturing into water channels** and **crossing nullahs** during flash floods.
  - (8) Do not handle / repair any **electrical equipment**, especially with **exposed lines** to preclude risk of electrocution **during rainfall** / **thunderstorms** and water pondage.
  - (9) Avoid staying in weak structures. In case of intense rain, seek shelter in safe places such as schools, government buildings, or any concrete buildings.

b. **DDMAs / Local Administrations / DM Responders**

- (1) Activation and deputation of duty staff for **round-the-clock monitoring** through Emergency Operation Centres (**EOCs**).
- (2) Collect and share the **latest information** with line departments, **provincial**, and **national authorities**.
- (3) Disseminate **advisories**, **alerts**, and **guidelines** to **all concerned**.
- (4) Generate Situation Reports (**SITREPs**) to cover any major incidents / developments.
- (5) Civic Agencies and **Rescue Services** (1122 / Fire Brigade / Ambulance / Civil Defence) to **remain alert** and have **sufficient emergency response personnel** and **equipment** during the forecasted holiday period.

- (6) Alert **masses living** in **low-lying areas** to exercise **extra caution** and activate **community-based alert systems**.
- (7) Limit the number of **tourists allowed entry** to **picnic** and **tourist spots** to **avoid overcrowding**.
- (8) Regulate **traffic** at **picnic** and **tourist spots** to ensure a smooth flow and **prevent congestion**.
- (9) Secure **loose structures including billboards / hoardings / solar panels** from effects of windstorms / thunder showers.

c. **PDMA's / SDMA / GBDMA / ICT Administration**

- (1) Coordinate with respective PDMA's to **align local efforts** with provincial strategies and guidelines.
- (2) Activate / **ensure staffing** of **HR** in **EOCs** for effective **coordination** and **response**.
- (3) Establish a **streamlined** and **efficient communication channel** to ensure **timely dissemination** of weather forecasts, **advisories**, and **alerts** to local administrations and the **public**.
- (4) Ensure flow of information **among all stakeholders** is **accurate, timely**, and effectively **coordinated**.
- (5) Ensure **enforcement / dissemination** of **mitigative / preparedness / response guidelines** to **all** concerned.
- (6) Ensure **rapid damage** and **needs assessments** following major incidents.

d. **Federal Ministries / Departments**

- (1) Ensuring **interagency coordination** and **information sharing** for monitoring and handling emergencies.
- (2) Raise **mass awareness through respective platforms** relevant stakeholders about **seasonal hazards**.
- (3) Ensure **strict** and **proactive monitoring** of the **movement** around/ in close vicinity of nullahs and water channels to **avert possibilities of drowning**.

4. In case of any eventuality, twice-daily updates be shared with NDMA.

5. **Press Information Department Only**. With the request for wider circulation and public awareness.

(Ali Imran Sayed)  
Director (Response)  
Tel No: 051-9030924  
Fax No: 051-9030729

**(DISTRIBUTION LIST BELOW)**

**DISTRIBUTION LIST**

To: Secretary, Ministry of Interior, Islamabad  
Secretary, Ministry of National Health Services, Regulation & Coordination, Islamabad  
Secretary, Ministry of Information & Broadcasting, Islamabad  
Secretary, Ministry of Climate Change, Islamabad  
Secretary, Ministry of Communications, Islamabad  
Secretary, Ministry of Water Resources, Islamabad  
Secretary, Ministry of National Food Security & Research, Islamabad  
Secretary, Ministry of Energy, Islamabad  
Chief Secretary, All Provincial Governments, GB & AJ&K  
Secretary, Irrigation Departments, All Provincial Governments, GB & AJ&K  
Director General, Pakistan Meteorological Department, Islamabad  
Director General, Pakistan Civil Aviation Authority, Karachi  
Chairman, Federal Flood Commission (FFC), Islamabad  
Chairman, National Highway Authority (NHA), Islamabad  
Chairman, Higher Education Commission (HEC), Islamabad  
Principal Information Officer, Press Information Department, Islamabad  
Chairman, WAPDA, Lahore  
General Manager, Tarbela Dam Authority  
General Manager, Mangla Dam Authority  
Director Generals, PDMAs, GBDMA & SDMA  
Chief Commissioner ICT  
Deputy Commissioner ICT  
Director General, Rescue 1122, All Provincial Governments, GB & AJ&K  
Headquarters, Frontier Works Organization (FWO), Rawalpindi  
Headquarters, National Highways & Motorway Police, Islamabad  
Headquarters, National Electric Power Regulatory Authority, Islamabad  
Headquarters, National Transmission & Dispatch Company (NTDC), Islamabad  
Headquarters, Pakistan Railways, Lahore

Cc: Secretary to Prime Minister, Prime Minister's Office, Islamabad  
Secretary, Cabinet Division, Islamabad  
Joint Crises Management Cell, Joint Staff Headquarters, Chaklala Cantt  
Military Operations Directorate (MO-4), General Headquarters, Rawalpindi Cantt  
Engineers Directorate, General Headquarters, Rawalpindi Cantt  
ACNS (Operations), Naval Headquarters, Islamabad  
ACAS (Operations), Air Headquarters, Islamabad  
Headquarters, Pakistan Maritime Security Agency, Karachi  
Headquarters, Pakistan Coast Guards, Karachi

ID: COS  
DG NEOC  
DG Estb  
Member (DRR)  
Member (A&F)  
ED Plans  
ED IC  
ED RM&M  
ED IA&PD  
ED NIDM  
ED Tech  
(E&M)  
ED NR&RF  
ED CoE  
Dir C&P  
Dir Log  
Dir R&R



**PMD PRESS RELEASE**

Tel: 051-9250363  
Fax: 051-9250368

Government of Pakistan  
Ministry of Defence (Defence Division)  
Pakistan Meteorological Department  
National Weather Forecasting Centre  
Sector: H-8/2, Islamabad.

NWFC-5(10A)/2017/123

Date: 02<sup>nd</sup> July, 2025  
Time: 15:00 PST

Press Release:

### **Monsoon rains are likely to Enhance from the Weekend**

According to Met office moist currents are continuously penetrating and the rains are likely to continue during next couple of days in the country. It is expected that monsoon rains will enhance from 05<sup>th</sup> (evening/night). A westerly wave is also approaching upper parts on 06<sup>th</sup> July. Under the influence of these meteorological conditions:

#### **Kashmir/Khyber-Pakhtunkhwa/ Gilgit-Baltistan:**

**Rain-wind/thunderstorm with scattered heavy falls (at times very heavy)** is expected in **Kashmir** (Neelum valley, Muzaffarabad, Rawalakot, Poonch, Hattian, Bagh, Haveli, Sudhanoti, Kotli, Bhimber, Mirpur), Dir, Chitral, Swat, Kohistan, Malakand, Shangla, Battagram, Buner, Kohat, Bannu, Dera Ismail Khan, Bajaur, Mohmand, Khyber, Waziristan, Orakzai, Manshera, Abbottabad, Haripur, Peshawar, Mardan, Hangu and Kurram from **05<sup>th</sup> July to 10<sup>th</sup> July** with occasional gaps.

**Rain-wind/thunderstorm** is also expected in **Gilgit-Baltistan** (Diamir, Astore, Ghizer, Skardu, Hunza, Gilgit, Ghanche, Shigar) from **06<sup>th</sup> to 10<sup>th</sup> July** with occasional gaps.

#### **Punjab/Islamabad:**

**Rain-wind/thundershower with scattered heavy falls (at times very heavy)** is expected in Islamabad/Rawalpindi, Murree, Galliat, Attock, Chakwal, Jhelum, Mandi Bahauddin, Gujrat, Gujranwala, Hafizabad, Wazirabad, Lahore, Sheikhupura, Sialkot, Narowal, Sahiwal, Jhang, Toba Tek Singh, Nankana Sahib, Chiniot, Faisalabad, Okara, Kasur, Khushab, Sargodha, Bhakkar and Mianwali from **05<sup>th</sup> to 10<sup>th</sup> July** with occasional gaps.

**Rain-wind/thundershower** is expected in Bahawalpur, Bahawalnagar, D.G. Khan, Multan, Khanewal, Lodhran, Muzaffargarh, Rajanpur, Rahimyar Khan and Layyah on **06<sup>th</sup> to 08<sup>th</sup> July**.

#### **Balochistan/ Sindh:**

**Rain-wind/thundershower (with isolated heavy fall)** is expected in Northeastern/Southern parts (Sherani, Musakhel, Loralai, Sibbi, Barkhan, Naseerabad, Kalat, Lasbella, Khuzdar, Awaran, Kalat, Jaffarabad, Dera Bugti and Kohlu) from **03<sup>rd</sup> (evening/night) & 04<sup>th</sup> July and 06<sup>th</sup> to 08<sup>th</sup> July**, while light to moderate rain-wind/thundershower in Sindh Tharparkar, Mirpur Khas, Sanghar, Sukkur, Larkana, Jacobabad, Khairpur, Hyderabad, Thatta, Badin and Karachi on **03<sup>rd</sup> (evening/night) / 04<sup>th</sup> July** with occasional gaps. Isolated heavy fall is also expected in Southeastern/Lower Sindh.

#### **Possible Impacts and advises:**

- Heavy to very heavy rains may generate flash floods in local nullahs/streams of Murree, Galliat, Manshera, Kohistan, Abbottabad, Buner, Chitral, Dir, Swat, Shangla, Nowshera, Swabi, Mardan, Islamabad/Rawalpindi, Hill torrents of D.G. Khan, Northeast Punjab, Kashmir and parts of Balochistan from **05<sup>th</sup> (night) to 08<sup>th</sup> July**.
- Heavy Downpour may cause urban flood in low lying areas of Islamabad/Rawalpindi, Gujranwala, Lahore, Sialkot, Sargodha, Faisalabad, Nowshera and Peshawar from **06<sup>th</sup> to 08<sup>th</sup> July**.
- Landslides/mudslides may cause roads closure in the vulnerable hilly areas of Khyber Pakhtunkhwa, Murree, Galliat, Kashmir and Gilgit-Baltistan during the wet spell.
- Heavy falls/windstorm and lightning may damage weak structures like roof/wall of Kacha houses, electric poles, bill boards, vehicles and solar panels etc during the forecast period.
- Farmers are advised to manage their activities keeping in view the weather forecast.
- Public, Travelers and tourists are advised to avoid unusual exposure in vulnerable areas to avoid any untoward situation and keep updated about any change in weather conditions.

**Note:** All concerned authorities are advised to remain "ALERT" and take necessary measures to avoid any untoward situation.

For latest weather updates please visit: <https://www.pmd.gov.pk/en/>, PMD Kissan application <https://play.google.com/store/apps/details?id=com.pmd.kissan>

#### **Distribution:**

1. MS to PM, Islamabad
2. Secretary Defence, Ministry of Defence Rawalpindi
3. Chief Sec Punjab, KP, GB, Kashmir, Balochistan & Sindh
4. Secretary Irrigation Punjab, KP, GB, Kashmir, Balochistan & Sindh
5. Secretary Agriculture Punjab, KP, GB, Kashmir, Balochistan & Sindh
6. Chairman NDMA
7. Chairman NHA
8. IG Motorways
9. DG's PDMA & SDMA
10. Secretary Health, MOCC & Water Resources
11. Secretary National Food Security and Research
12. Chairman FFC & IISA
13. Director to Minister for MOCC
14. Chief Commissioner Islamabad
15. Commissioner Rawalpindi
16. Rouse 1122
17. Directors RMC's & Electronic and Print Media.

Spokesperson  
Ph: 051-9250363-4

NWFC-5(10A)/2017/123

Date: 02<sup>nd</sup> July, 2025  
Time: 15:00 PST

يکسر

ویک اینڈ سے مون سون ہڈیوں کی شدت میں اضافے کی پیش گوئی

مختصر موسیقات کے مطابق مون سون ہوا میں داخل ہو رہی ہیں۔ اگلے چند روز کے دوران مون سون بارشیں جاری رہنے کا امکان تا 05 جولائی (شام / رات) سے مون سون بارشوں کی شدت میں اضافے کی پیش گوئی۔  
06 جولائی کو مغربی ہواؤں کا سلسلہ بھی ملک کے ہادی علاقوں میں داخل ہونے کی توقع ہے اس موسم کی تمام کے زمرہ میں:

**ضمیمہ: غیر ملکی اگلیات** 05 جولائی 10ء کو **دھواں** (دوبی ٹیلم) مظفر آباد اور اٹک کوٹ مانچہ چھہاٹیاں، مانچ، کوٹلی، سداہاٹوٹی، کوٹلی، بھمبر، میرپور، اور، چترال، سوات، کوہستان، ملاکنڈ، شالنگ، بنگرام، راولپور، کوہاٹ، خوں، ڈیرہ اسماعیل خان، مہارجر، محمد، خیر، وزیرستان، اورکزئی، ساہرہ، دہلیت آباد، میری پور، پشاور، مہاراجن، مانچکو، کرم میں تیز ہواؤں اور گرج چمک کے ساتھ قحطی سے مارش جگہ کہیں کہیں

جہ ملاوٹ اور آلودگی کی بھی توقع۔

**گفتہ بہان** میں بھی 06 سے 10 مارچ کے دوران (دبایہر، استور، غنڈو، سکرو، ہنڈو، گھگٹ، گھانچے، ٹکڑ) میں تیز ہواؤں اور گرمی چمک کے ساتھ دھتے دھتے سے بارش کا امکان۔

**جلد پہلا اسلام آباد: 05** 10 عمارت کے دربار میں اسلام آباد اور راولپنڈی کی سرحد، گلگت، دکن، پنجاب، جہلم، سندھ، بہاولپور، سکسٹا، گوجرانوالہ، حافظ آباد، وزیر آباد، لاہور، شیخوپورہ، سیالکوٹ، ٹنڈو وال، سانجی والا، جمشید، ٹوبہ ٹیک سنگھ، ننگر ناہ صاحب، چنیوٹ، فیصل آباد، ہوا کاڑہ، قصور، خوشاب، سرگودھا، جکرا اور میانوالی میں تیز ہواؤں اور گردن چمک کے ساتھ دھچکے دھچکے سے بارش جبکہ بعض مقامات پر تو موسلا دار شدید موسلا دار بارش کی بھی توقع ہے۔ 06 08 عمارت کے دربار میں بہاولپور، بہار، گڑھی مٹی خان، ملتان، قلعہ ایل، لودھیانہ، مظفر گڑھ، دراجن پور، رحیم یار خان اور لیہ میں تیز ہواؤں اور گردن چمک کے ساتھ بارش ممکن۔

**لہستان احمد: 03 (شام کلاں) 04 جولائی کو 06 سے 08 جولائی کے دوران:** شمال مشرقی / جنوبی حصوں (شیرانی، موسیٰ خیل، نورالائی، سہی، پارخان، قنبر آباد، قلات، اسپیل، خضدار، آواران، قلات، چاغز آباد، بڑو، گنچ اور کوہلو) میں تیز ہواؤں اور گرج چمک کے ساتھ بادش کاامکان۔ اس دوران چند مقامات پر موسلا دھار بادش کی بھی توقع۔ 03 (شام کلاں) 04 جولائی کو 08 (شیر آباد، گریمر پور خاص، ساکھڑ، سکھو، لاڈکان، چیک آباد، خیر پور، حیدر آباد، خٹکھ، بدین اور کراچی) میں تیز ہواؤں اور گرج چمک کے ساتھ بجلی سے درمیانی بادش کاامکان۔ اس دوران جنوب مشرقی / اڑیس میں متعدد چند مقامات پر موسلا دھار بادش کی بھی توقع۔

**تکذیب اور احتیاجی حقائق:**

- [illegible]

نوٹ: تمام حلقہ داروں کو "الٹ" رہنے اور کسی ناغہ دار واقعہ سے بچنے کے لیے تمام ضروری اقدامات کرنے کی ہدایت کی جاتی ہے۔

تجزو ترین معلومات کے لئے <https://www.pmd.gov.pk/en/>

<https://play.google.com/store/apps/details?id=com.pmd.kissan> فیما بعد ایسی کھیتی

**Distributions:**

2. MS to PM, Islamabad
3. Secretary Defence, Ministry of Defence Rawalpindi
3. Chief Sec Punjab, KP, GB, Kashmir, Balochistan & Sindh
4. Secretary Irrigation Punjab, KP, GB, Kashmir, Balochistan & Sindh
5. Secretary Agriculture Punjab, KP, GB, Kashmir, Balochistan & Sindh
6. Chairman NDMA
7. Chairman NHA
8. IG Motorways
9. DG's PDMA & SDMA
10. Secretary Health, MOCC & Water Resources.
11. Secretary National Food Security and Research
12. Chairman FFC & IRSA
13. Director to Minister for MOCC
14. Chief Commissioner Islamabad
15. Commissioner Rawalpindi
16. Rescue 1122.
17. Directors BMC's & Electronic and Print Media.

تعلیم (مدرسہ)

Ph 051-9250363-4