



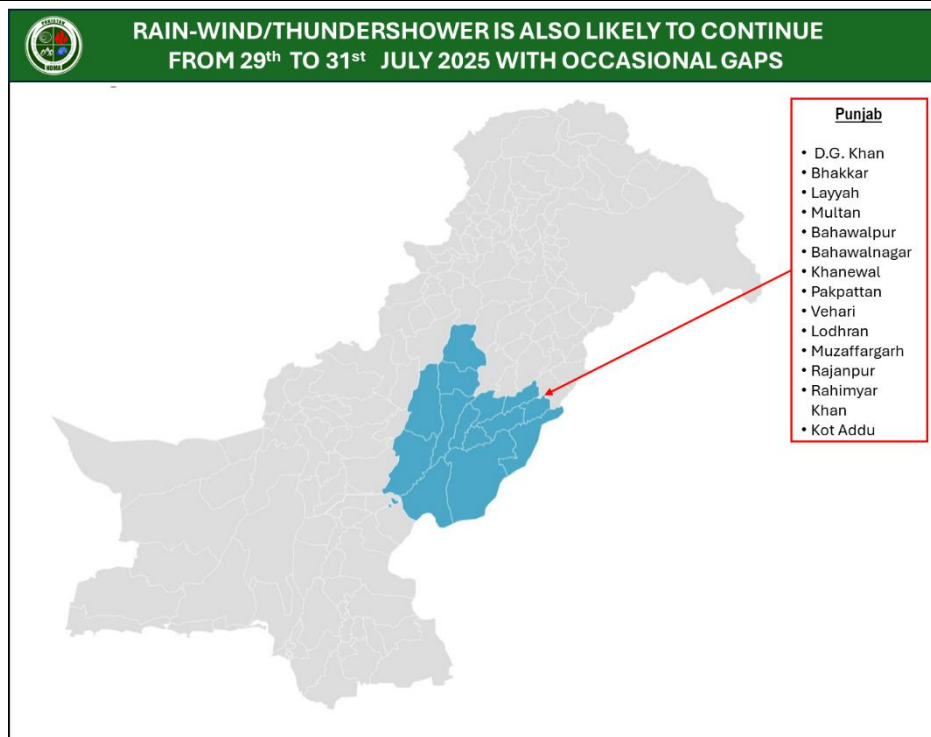
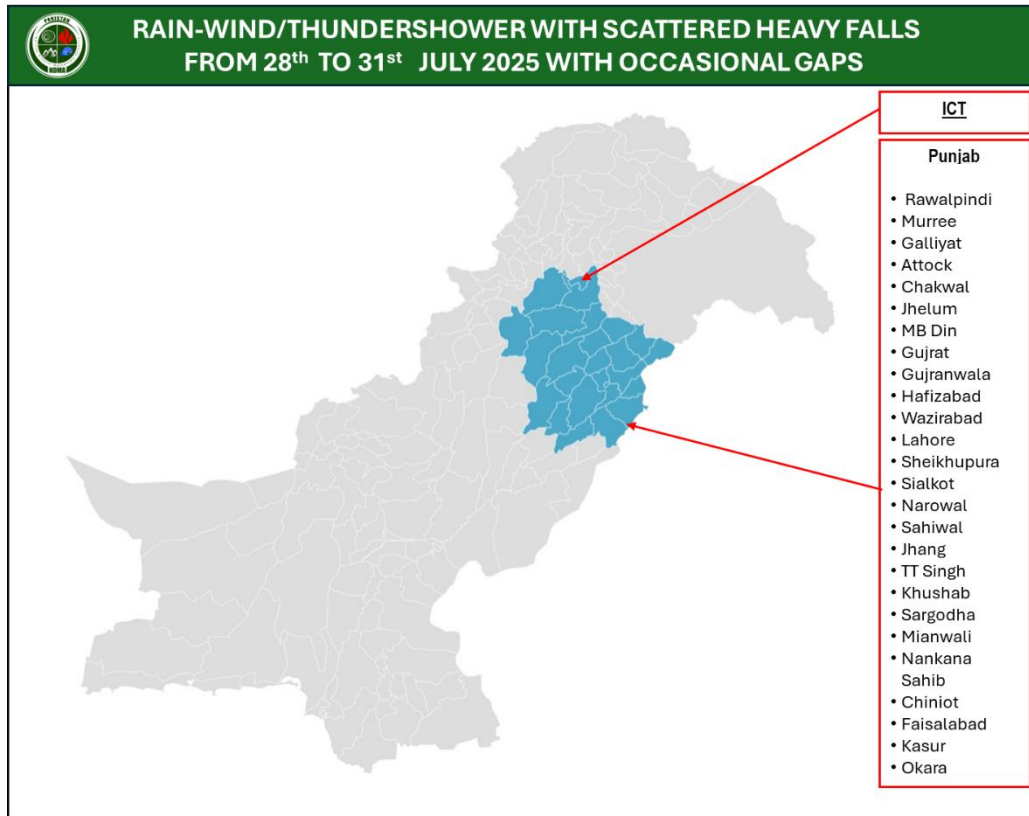
F.2(E)/2025-NDMA (MW/ Weather Advisory)
Government of Pakistan Prime
Minister's Office
National Disaster Management Authority (HQ)
 Main Murree Road Near ITP Office, Islamabad

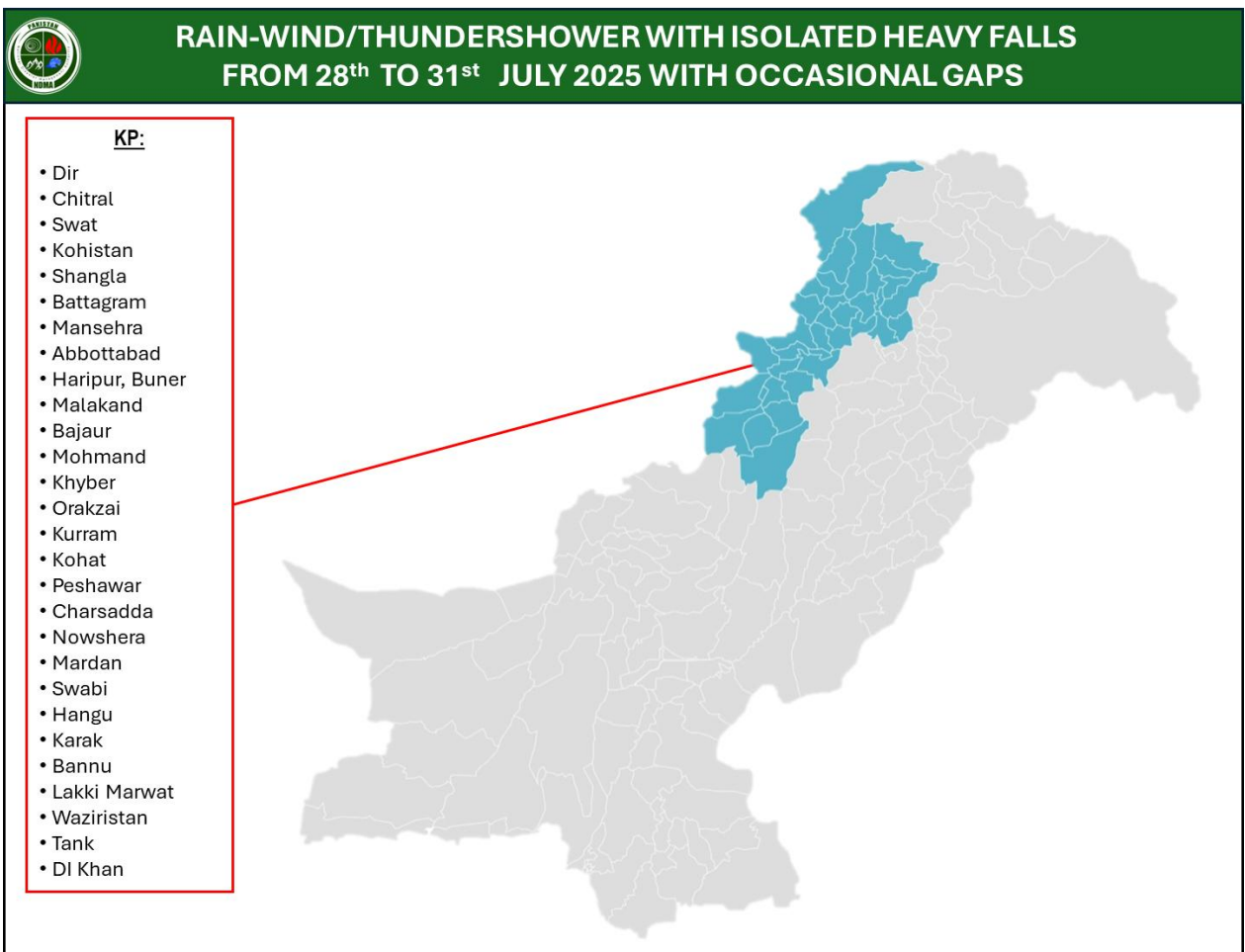
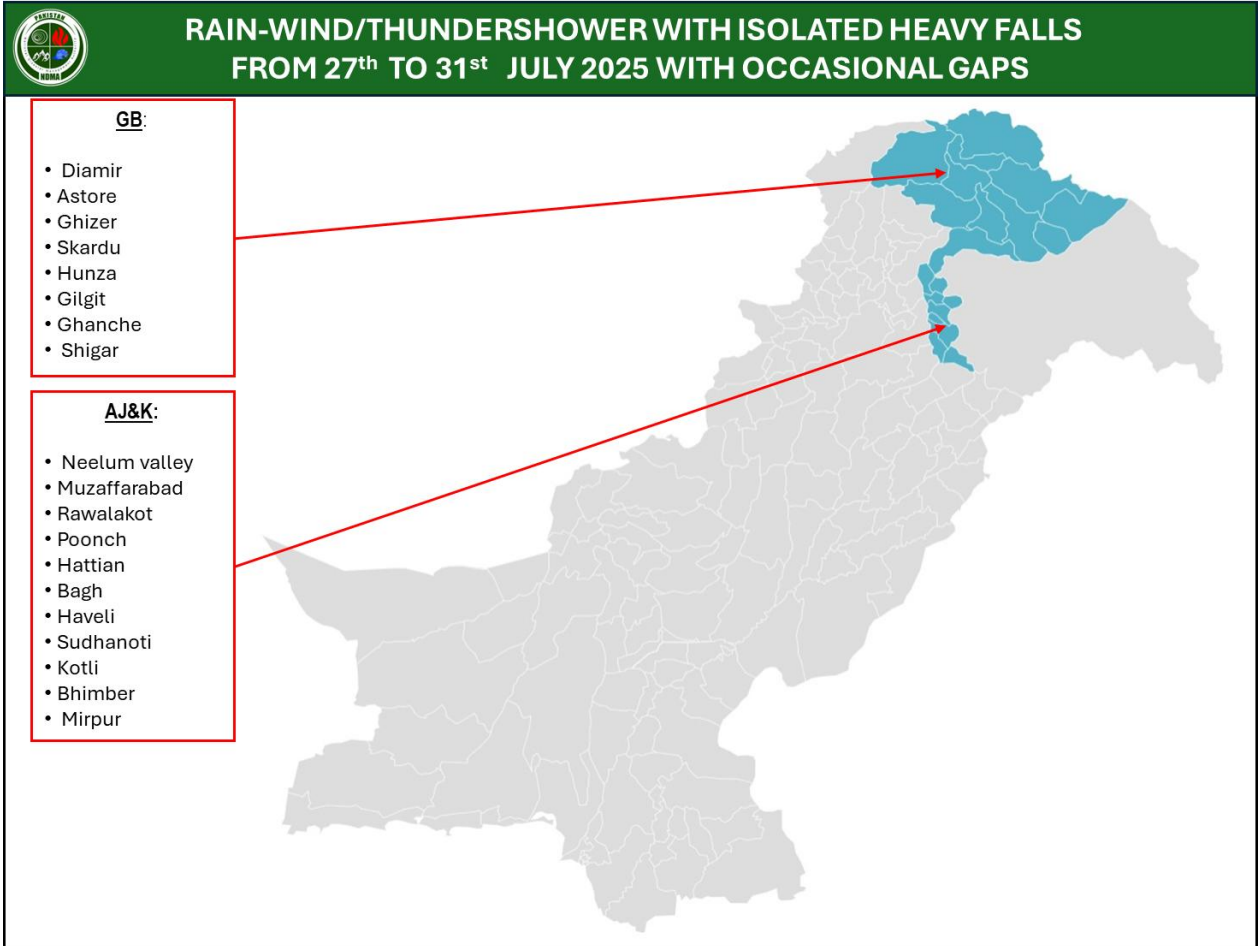


Dated: **25 July 2025**

Subject: **MORE RAINS WITH WIND-THUNDERSHOWER PREDICTED IN UPCOMING WEEK**

Weak monsoon currents are continuously penetrating in **Upper / Central parts** of the country and is likely to intensify from **28th July 2025**. **A Westerly wave** is likely to approach on **29th July 2025**. Under the influence of these meteorological conditions following are the likely impact areas: -



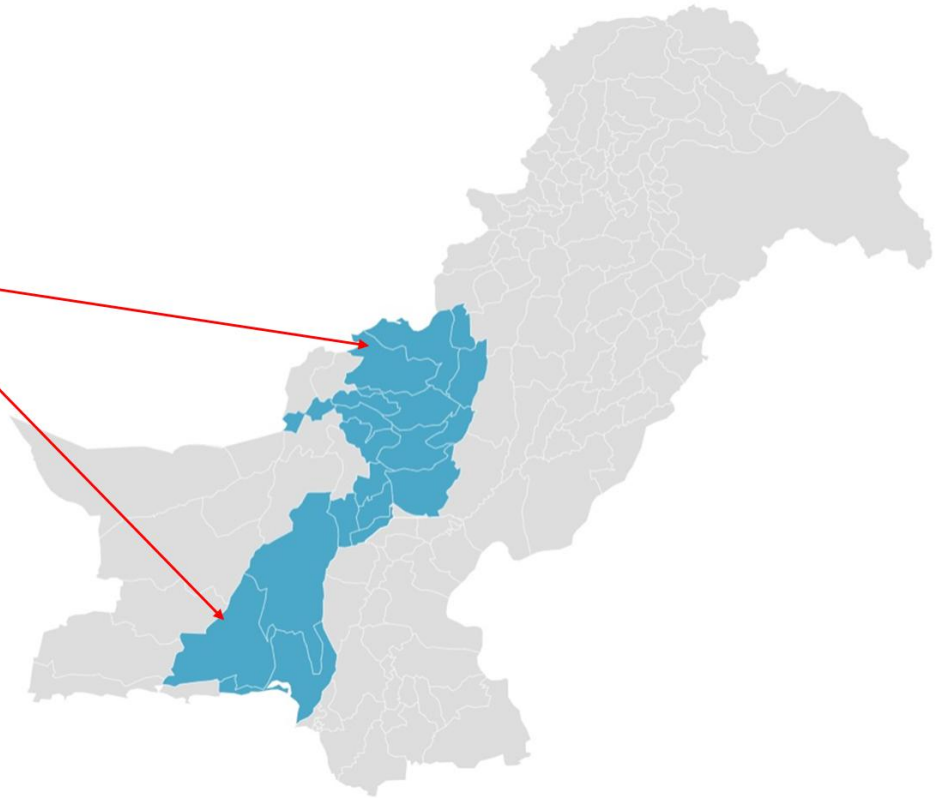




RAIN-WIND / THUNDERSHOWER (WITH ISOLATED HEAVY FALL) IS EXPECTED IN NORTHEASTERN/SOUTHERN PARTS FROM 29th TO 31st JULY 2025

Balochistan

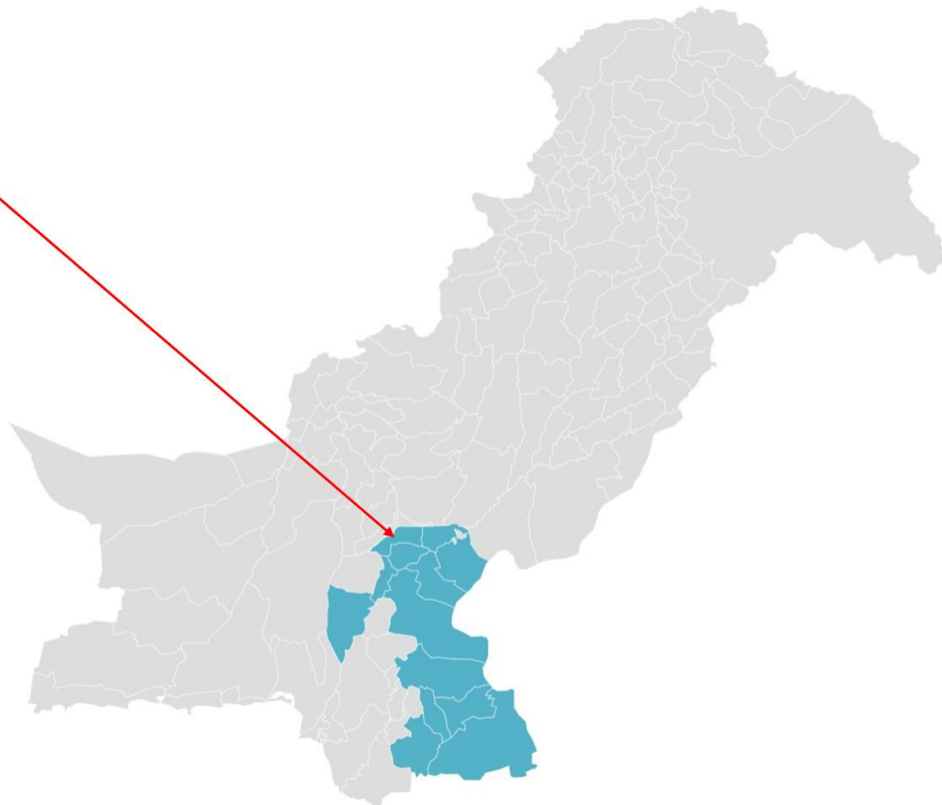
- Barkhan
- Musakhel
- Loralai
- Sibbi
- Harnai
- Dera Bugti
- Kohlu
- Lasbella
- Awaran
- Khuzdar
- Quetta
- Zhob
- Killa Saifullah
- Killa Abdullah
- Ziarat
- Kalat
- Sherani



MAINLY HOT AND HUMID WEATHER IS EXPECTED IN MOST PARTS OF THE PROVINCE HOWEVER, RAIN-WIND/THUNDERSHOWER IS EXPECTED FROM 30th TO 31st JULY 2025

Sindh

- Tharparker
- Umer Kot
- Mirpur Khas
- Mithi
- Khairpur
- Dadu
- Jacobabad
- Kashmore
- Sanghar
- Sukkur
- Ghotk



2. Under the influence of this weather system, following are likely impacts: -

a. **Punjab, Sindh and Islamabad Capital Territory**

- (1) **Heavy to very heavy rains** may generate **flash floods** in local nullahs/streams of **Murree, Galiyat, Islamabad/Rawalpindi**, Hill torrents of **D.G Khan, Northeast Punjab**.
- (2) **Rains** may trigger **Landslides / Rockfall** in **Murree** and **hilly areas**.
- (3) **Heavy Downpour** may cause **urban flood** in low lying areas of **Islamabad / Rawalpindi, Gujranwala, Lahore, Sialkot, Sargodha** and Faisalabad.
- (4) **Isolated hailstorm** may cause damage to cause injuries and damage to **infrastructures, orchards, farms** and **vehicles** etc.
- (5) **Windstorms** may **damage crops, loose structures**, etc.
- (6) **Thunderstorms** to increase risk of **lightning strikes**.
- (7) **Electricity / other utility services** may **get disrupted**.
- (8) **General public** is **advised** to be aware of **loose structures** like **billboards, electrical poles, solar panels, hoardings**, etc.
- (9) **Farmers** are **advised** to manage their activities keeping in view the **weather forecast** and **hailstorm**.
- (10) **Avoid outdoor** exposure in **rains** and **windy weather**.

b. **KP, Balochistan, GB and State of AJ&K**

- (1) **Heavy to very heavy** rains may generate **flash floods** in local nullahs / streams of **Galiyat, Mansehra, Kohistan, Abbottabad, Buner, Chitral, Dir, Swat, Shangla, Nowshera, Swabi, Hill torrents** in **Balochistan**.
- (2) **Heavy Downpour** may cause **urban flooding** in **low lying** areas.
- (3) **Heavy rains** may trigger **Landslides / Rockfall** in hilly areas.
- (4) **Electricity / other utility services** may **get disrupted**.
- (5) **Isolated hailstorm** may cause damage to cause injuries and damage to **infrastructures, orchards, farms** and **vehicles** etc.
- (6) **Windstorms** may damage crops, **loose structures**, etc.
- (7) **Thunderstorms** to increase risk of **lightning strikes**.
- (8) **General public** is advised to be aware of loose structures like **billboards, electrical poles, solar panels**, hoardings, etc.
- (9) **Tourists** are advised to **remain cautious** during the spell and **check weather** updates before **traveling**.
- (10) **Rainfall** may cause **flash flooding** in local nullahs.
- (11) **Landslides / mudslides** may lead to potential **road blockages**.
- (12) **Windstorms** may damage crops, **loose structures**, etc.
- (13) **Thunderstorms** to increase risk of **lightning strikes**.

- (14) **Electricity** / other **utility services** may **get disrupted**.
- (15) **General public** is advised to be aware of loose structures like **billboards**, **electrical poles**, **solar panels**, hoardings, etc.
- (16) **Farmers** are **advised** to manage their activities keeping in view the **weather forecast** and **hailstorm**.
- (17) **Avoid outdoor** exposure in **rains** and **windy weather**.
- (18) **Tourists** and **travelers visiting mountainous** areas are advised to remain **cautious of flash floods, avalanche glaciers, landslides, rock fall / tree fall, derbies / mud flow** during the **period**.

3. In this regard, all concerned Federal Ministries / Departments, respective Provincial Governments, their line departments including PDMA / GBDMA / SDMA/ ICT Administration, DDMA/ local administrations, municipal authorities of major metropolises are advised to **ensure following along with any other measures deemed necessary**:-

a. **Aspects for Mass Awareness / Enforcement**

- (1) During **hailstorm**, follow these safety tips to protect yourself:-
 - (a) **Seek Shelter Immediately**: Move indoors or take cover in a sturdy building or vehicle.
 - (b) **Stay Away from Windows**: Hail can shatter glass - stay in a windowless room if possible.
 - (c) **Protect Your Head**: If caught outside, use anything available (bag, jacket, helmet) to cover your head and neck.
 - (d) **Pull Over Safely (if driving)**: Stop the vehicle under a bridge, roofed area, or off the road. Stay inside with seatbelt fastened.
 - (e) **Do Not Drive in Heavy Hail**: Visibility drops drastically and roads become slippery.
 - (f) **Listen to Weather Updates**: Use radio, mobile alerts, or apps to monitor the situation.
 - (g) **Cover Vehicles and Equipment**: If time allows, protect vehicles, livestock, and outdoor equipment with tarps or blankets.
 - (h) **Wait for the All-Clear**: Stay sheltered until authorities confirm it's safe to move.
- (2) During **thunder-storm** and **lightning strike**, follow these safety tips to protect yourself:-
 - (a) **Do Not Seek Shelter Under Trees or Poles**: These attract lightning and don't protect well from hail.
 - (b) **Avoid Open Fields and Hilltops**: These are more exposed to hail and lightning.

- (c) **Do Not Use Electrical Appliances**: Avoid wired devices, plumbing, and electronics during accompanying thunderstorms.
 - (d) **Move Away from Drainage Canals and Pondages**: Avoid standing nearby drainage canals and pondages as it attracts lightning.
 - (e) **Seek Shelter Immediately**: Move indoors or take cover in a sturdy building or **seek shelter** in a **dry place**.
- (3) **Travelers / tourists** are advised to: -
- (a) Plan travels to picnic and tourist spots **considering weather** and traffic **conditions**.
 - (b) Properly dispose off garbage at **designated areas** to prevent **clogging** of **drainage systems**.
 - (c) **Avoid overcrowding picnic** and **tourist spots** and ensure personal safety.
 - (d) Keep children away from **nullahs / pot holes / drainage lines** to avoid accidents.
 - (e) Keep adequate **supply** of **clean drinking water** and **food item**.
 - (f) Wear **weather appropriate clothing**.
 - (g) Keep maintain at least **20 feet distance** from **River** and **Nullahs**.
 - (h) Choose **hotels** or **guest houses** located on **higher ground** and **away** from **rivers, lakes, or nullahs** in **monsoon / flooding** season.
 - (i) Ask **hotel staff** about **emergency exits**, **local hazards**, and **evacuation procedures** in **case of flooding**.
 - (j) **Avoid swimming** in the rivers / nullah and any water body during flooding season.
 - (k) **Avoid walking** or **driving through** flooded areas just **6 inches** of **moving water can knock you off your feet**.
 - (l) **Avoid trekking, hiking**, or **camping** during **heavy rains risk** of **landslides, slippery trails**, and **flash floods** increases.
 - (m) **Avoid self-driving** in unfamiliar or **hilly areas during rains** opt for **local drivers** who know the terrain.
 - (n) **Do not attempt** to cross **bridges** or **roads submerged** in water they may be **damaged** or **unstable**.
 - (o) **Cooperate with locals** and **district authorities, rescue agencies** during emergencies or **weather** disruptions.
- (4) Do not risk cross any **drain** or **road overtopping** with **water flow**. Wait for flows to normalize and priorities / ensure safety.

- (5) Do not risk **enter** a **ponded under-construction road**.
- (6) Do not take / allow children **close** to **ponds** / **stagnant** water, water **drainage lines** or any place where **pot holes** are **present**.
- (7) Sensitize all concerned on risks posed by **venturing into water channels** and **crossing nullahs** during flash floods.
- (8) Do not handle / repair any **electrical equipment**, especially with **exposed lines** to preclude risk of electrocution **during rainfall** / **thunderstorms** and water pondage.
- (9) Avoid staying in weak structures. In case of intense rain, seek shelter in safe places such as schools, government buildings, or any concrete buildings.

b. **DDMAs / Local Administrations / DM Responders**

- (1) Activation and deputation of duty staff for **round-the-clock monitoring** through Emergency Operation Centres (**EOCs**).
- (2) Collect and share the **latest information** with line departments, **provincial**, and **national authorities**.
- (3) Disseminate **advisories**, **alerts**, and **guidelines** to **all concerned**.
- (4) Generate Situation Reports (**SITREPs**) to cover any major incidents / developments.
- (5) Civic Agencies and **Rescue Services** (1122 / Fire Brigade / Ambulance / Civil Defence) to **remain alert** and have **sufficient emergency response personnel** and **equipment** during the forecasted holiday period.
- (6) Alert **masses living** in **low-lying areas** to exercise **extra caution** and activate **community-based alert systems**.
- (7) Limit the number of **tourists allowed entry** to **picnic** and **tourist spots** to **avoid overcrowding**.
- (8) Regulate **traffic** at **picnic** and **tourist spots** to ensure a smooth flow and **prevent congestion**.
- (9) Secure **loose structures including billboards** / **hoardings** / **solar panels** from effects of windstorms / thunder showers.

c. **PDMAs / SDMA / GBDMA / ICT Administration**

- (1) Coordinate with respective PDMAs to **align local efforts** with provincial strategies and guidelines.
- (2) Activate / **ensure staffing** of **HR** in **EOCs** for effective **coordination** and **response**.
- (3) Establish a **streamlined** and **efficient communication channel** to ensure **timely dissemination** of weather forecasts, **advisories**, and **alerts** to local administrations and the **public**.
- (4) Ensure flow of information **among all stakeholders** is **accurate**, **timely**, and effectively **coordinated**.
- (5) Ensure **enforcement** / **dissemination** of **mitigative** / **preparedness** / response **guidelines** to **all** concerned.
- (6) Ensure **rapid damage** and **needs assessments** following major incidents.

d. **Federal Ministries / Departments**

- (1) Ensuring **interagency coordination** and **information sharing** for monitoring and handling emergencies.
 - (2) Raise **mass awareness through respective platforms** relevant stakeholders about **seasonal hazards**.
 - (3) Ensure **strict** and **proactive monitoring** of the **movement** around/ in close vicinity of nullahs and water channels to **avert possibilities** of **drowning**.
4. In case of any eventuality, twice-daily updates be shared with NDMA.
5. **Press Information Department Only**. With the request for wider circulation and public awareness.
6. For latest weather updates please visit: <https://www.pmd.gov.pk/en/>, Pak Weather application <https://play.google.com/store/apps/details?id=com.pmd.kissan>, NDMA Mobile App (Pak NDMA Disaster Alert) <https://play.google.com/store/apps/details?id=com.mobileapp.ndmaalert> , NDMA / PMD Social Media platform.



(Ali Imran Sayed)
Director (Response)
Tel No: 051-9030924
Fax No: 051-9030729

(DISTRIBUTION LIST BELOW)

DISTRIBUTION LIST

To: Secretary, Ministry of Interior, Islamabad
Secretary, Ministry of National Health Services, Regulation & Coordination, Islamabad
Secretary, Ministry of Information & Broadcasting, Islamabad
Secretary, Ministry of Climate Change, Islamabad
Secretary, Ministry of Communications, Islamabad
Secretary, Ministry of Water Resources, Islamabad
Secretary, Ministry of National Food Security & Research, Islamabad
Secretary, Ministry of Energy, Islamabad
Chief Secretary, All Provincial Governments, GB & AJ&K
Secretary, Irrigation Departments, All Provincial Governments, GB & AJ&K
Director General, Pakistan Meteorological Department, Islamabad
Director General, Pakistan Civil Aviation Authority, Karachi
Chairman, Federal Flood Commission (FFC), Islamabad
Chairman, National Highway Authority (NHA), Islamabad
Chairman, Higher Education Commission (HEC), Islamabad
Principal Information Officer, Press Information Department, Islamabad
Chairman, WAPDA, Lahore
General Manager, Tarbela Dam Authority
General Manager, Mangla Dam Authority
Director Generals, PDMAs, GBDMA & SDMA
Chief Commissioner ICT
Deputy Commissioner ICT
Director General, Rescue 1122, All Provincial Governments, GB & AJ&K
Headquarters, Frontier Works Organization (FWO), Rawalpindi
Headquarters, National Highways & Motorway Police, Islamabad
Headquarters, National Electric Power Regulatory Authority, Islamabad
Headquarters, National Transmission & Dispatch Company (NTDC), Islamabad
Headquarters, Pakistan Railways, Lahore

Cc: Secretary to Prime Minister, Prime Minister's Office, Islamabad
Secretary, Cabinet Division, Islamabad
Joint Crises Management Cell, Joint Staff Headquarters, Chaklala Cantt
Military Operations Directorate (MO-4), General Headquarters, Rawalpindi Cantt
Engineers Directorate, General Headquarters, Rawalpindi Cantt
ACNS (Operations), Naval Headquarters, Islamabad
ACAS (Operations), Air Headquarters, Islamabad
Headquarters, Pakistan Maritime Security Agency, Karachi
Headquarters, Pakistan Coast Guards, Karachi

ID: COS
DG NEOC
DG Estb
Member (DRR)
Member (A&F)
ED Plans
ED IC
ED RM&M
ED IA&PD
ED NIDM
ED Tech
(E&M)
ED NR2F
ED CoE
Dir C&P
Dir Log
Dir R&R

PMD PRESS RELEASE

Tel: 051-9250363
Fax: 051-9250368

Government of Pakistan
Ministry of Defense (Defense Division)
Pakistan Meteorological Department
National Weather Forecasting Centre
Sector: H-8/2, Islamabad.

NWFC-5(10A)/2017/128

Date: 25th July, 2025
Time: 16:00 PST

Press Release:

More rains with wind-thundershower predicted in upcoming week

According to Met office weak monsoon currents are continuously penetrating in upper/central parts of the country and is likely to intensify from 28th July. A westerly wave is likely to approach on 29th July. Under the influence of these meteorological conditions:

Kashmir/ Gilgit-Baltistan:

Rain-wind/thundershower with isolated heavyfalls is expected in Kashmir (Neelum valley, Muzaffarabad, Rawalakot, Poonch, Hattian, Bagh, Haveli, Sudhanoti, Kotli, Bhimber, Mirpur) from 27th to 31st July, while rain-wind/thunderstorm with isolated heavyfalls is expected in Gilgit-Baltistan (Diamir, Astore, Ghizer, Skardu, Hunza, Gilgit, Ghanche, Shigar) from 27th to 31st July with occasional gaps.

Khyber-Pakhtunkhwa:

Rain-wind/thundershower with isolated heavyfalls is expected in Dir, Chitral, Swat, Kohistan, Shangla, Battagram, Mansehra, Abbottabad, Haripur, Buner, Malakand, Bajaur, Mohmand, Khyber, Orakzai Kurram, Kohat, Peshawar, Charsadda, Nowshera, Mardan, Swabi, Hangu, Karak, Bannu, Lakki Marwat, Waziristan, Tank and Dera Ismail Khan from 28th to 31st July with occasional gaps.

Punjab/Islamabad:

Rain-wind/thundershower with scattered heavyfalls is expected in Islamabad/Rawalpindi, Murree, Galliat, Attock, Chakwal, Jhelum, Mandi Bahauddin, Gujrat, Gujranwala, Hafizabad, Wazirabad, Lahore, Sheikhupura, Sialkot, Narowal, Sahiwal, Jhang, Toba Tek Singh, Khushab, Sargodha, Mianwali, Nankana Sahib, Chiniot, Faisalabad, Kasur and Okara from 28th to 31st July, with occasional gaps.

Rain-wind/thundershower is also likely in D.G. Khan, Bhakkar, Layyah, Multan, Bahawalpur, Bahawalnagar, Khanewal, Pakpattan, Vehari, Lodhran, Muzaffargarh, Rajanpur, Rahimyar Khan and Kot Addu from 29th to 31st July with occasional gaps.

Balochistan:

Rain-wind/thundershower (with isolated heavy fall) is expected in Northeastern/southern parts (Barkhan, Musakhel, Loralai, Sibbi, Harnai, Dera Bugti, Kohlu, Lasbella, Awaran, Khuzdar, Quetta, Zhob, Qilla Saifullah, Qilla Abdullah, Ziarat, Kalat and Sherani) from 29th (night) to 31st July.

Sindh:

Mainly hot and humid weather is expected in most parts of the province. However, rain-wind/thundershower is expected in Tharparker, Umer Kot, Mirpur Khas, Mithi, Khairpur, Dadu, Jacobabad, Kashmore, Sanghar, Sukkur, Ghotki and Larkana on 30th/31st July with occasional gaps.

Possible Impacts and advises:

- Heavy rains may generate flash floods in local nullahs/streams of Chitral, Dir, Swat, Shangla, Mansehra, Kohistan, Abbottabad, Buner, Charsadda, Nowshera, Swabi, Mardan, Murree, Galliat, Islamabad/Rawalpindi, Hill torrents of D.G. Khan and adjoining parts of northeastern Balochistan, Northeast Punjab and Kashmir from 29th to 31st July.
- Heavy falls may cause urban flood in low lying areas of Islamabad/Rawalpindi, Gujranwala, Lahore and Sialkot from 28th (night) to 31st July.
- Landslides/mudslides may cause roads closure in the vulnerable hilly areas of Khyber Pakhtunkhwa, Gilgit-Baltistan Murree, Galliat and Kashmir during the forecast period.
- Heavy falls/windstorm and lightning may damage weak structures like roof/wall of Kacha houses, electric poles, bill boards, vehicles and solar panels etc during the forecast period.
- Public, Travelers and tourists are advised to avoid unusual exposure to vulnerable areas to avoid any untoward situation and keep updated about latest weather conditions.

Note: All concerned authorities are advised to remain "ALERT" and take necessary measures to avoid any untoward situation.

For latest weather updates please visit: <https://www.pmd.gov.pk/en/>, Pak Weather application <https://play.google.com/store/apps/details?id=com.pmd.kissan>, Social Media platform & CAP (Alert)

Distributions:

1. MS to PM, Islamabad
2. Secretary Defence, Ministry of Defence Rawalpindi
3. Chief Sec Punjab, KP, GB, Kashmir, Balochistan & Sindh
4. Secretary Irrigation Punjab, KP, GB, Kashmir, Balochistan & Sindh
5. Secretary Agriculture Punjab, KP, GB, Kashmir, Balochistan & Sindh
6. Chairman NDMA
7. Chairman NHA
8. IG Motorways
9. DG's PDMA & SDMA
10. Secretary Health, MOCC & Water Resources
11. Secretary National Food Security and Research
12. Chairman FFC & IRSA
13. Director to Minister for MOCC
14. Chief Commissioner Islamabad
15. Commissioner Rawalpindi
16. Rescue 1122
17. Directors RMC's & Electronic and Print Media

Spokesperson
Ph: 051-9250363-4



NWFC-5(10A)/2017/128

Date: 25th July, 2025
Time: 16:00 PST

پہلے درجہ

اگلے فتح کے دوران فیروز اکمل اور گرج چک کے ساتھ دو تھے دو تھے سے مزید ہر شوں کی بی بی گئی

حکمر موسیٰ کے مطابق مومن ہوا میں کم شدت کے ساتھ ملک کے بالائی اور وسطی علاقوں میں داخل ہو رہی ہیں جو 28 جولائی سے مومن ہوا میں شدید شدت کے ساتھ ملک کے بالائی علاقوں میں داخل ہونے کی توقع۔ مغربی ہوا کا سلسلہ 28 جولائی کو ملک کے بالائی علاقوں میں داخل ہونے کا بھی امکان۔ جس کے بر اثر:

شمیر انگلتستان: 27ء سے 31 جولائی کے دوران شمیر (اداری نظام، مظفر آباد، راولا کوٹ، پونچھ، ہریانہ، ہریانہ، حویلی، سندھانوی، کوئی، بھمبر، میرپور) میں حیران کن اور کھانوں اور کھج چک کے ساتھ دھتے دھتے سے ہارن جبکہ چند مقامات پر موسلا دھار

پارٹش کی بھی توقع۔ جبکہ 27 سے 31 جولائی کے دوران گلگت بلتستان (دیپا، استور، غلزار، سکرو، ہنزہ، گلگت، گمانچہ، شکر) میں تیز اور ٹول اور کچن چمک کے ساتھ دو قلعے دو قلعے سے پارٹش جبکہ چند مقامات پر موسلا دار بارش کی بھی توقع۔

خیر بخیر: 28 سے 31 جولائی کے دوران، پیر، چترال، سوات، کوہستان، شالنگ، انگرام ہائرس، ولایت آباد، پوری پور، نور پور، کٹہ، ہٹو، کھنہ، خیر، اور کڑی کرم، کوہاٹ، پشاور، چارسدہ، نوشہرہ، مردان، صوابی، سنگو، کرک، ستوں، وزیرستان، گل مردت، ٹانک، اور ساہیل خان میں تیز ہواؤں اور گرج چٹک کے ساتھ وقفے وقفے سے بارش جبکہ چند مقامات پر موسلا دھار کی بھی توقع۔

پایاب اسلام آباد: 28 ءے 31 جولائی كے دوران اسلام آباد ءا راولپنڈى ءى مرى گىات، انك، بنگال، بائلم، منڈى بهاولپن، سمراٲ، كوچرانوال، حافظه آباد، وائر آباد، لاهور، خوجپور، ساءكوت، نادر وابل، ساونابل، بنگك، نوبر لك سلكه، نوشاب، سر كودهار، مابلوى، ننگان، صاسب، بونبوت، فئسل آباد، قصور واراكوالا ءوش تهرابواى اور كر بن چك كے ساآه و آقے آقے ءے ءاش بنگك بائض مقامات ءى موسلا راءارشا كا بلى مكان۔ بنگك 29 ءے 31 جولائى كے دوران ڈى بى تان، بنگرل، بنگل، بهاولپور، بهاولنگر مقامواى كا بكنش، وابلوى كودهرال، مظفر كوراءا بن بوزنم راءخان اور كوت ءوش بلى تهرابواى اور كر بن چك كے ساآه و آقے آقے ءے ءاش كا مكان۔

لوچستان: 29 (راست) سے 31 جولائی کے دوران: شمال مشرقی/جنوبی علاقوں (ہرکمان، موٹلی خیل، لورالائی، بسی، ہرنائی، بادگیر، کچی، کولہو، لیلیہ، آواران، خضدار، کوئٹہ، ڈوب، قلعہ سیف اللہ، قلعہ عبداللہ، زیارت، قلات اور شیرانی) میں تیز ہواؤں اور گرج چمک کے ساتھ بارش کا امکان۔ اس دوران چند مقامات پر موسلا دار بارش کی بھی توقع۔

سچہ: 30 اور 31 جولائی کو صوبہ کے بیشتر علاقوں میں موسم گرم اور مرطوب رہنے کا امکان۔ تاہم قدرے گرمی، عموماً، شہر چارواکوں، کھیتیں، آبپاشی، کھیتی باڑی اور لاکھوں میں سے جو ہزاروں اور گرج چنگ کے ساتھ بارش کا امکان۔

نہ کہ اثرات اور احتیاطی تدابیر:

- 29 سے 31 جولائی کے دوران شدید بارش کے باعث چترال دہری، سوات و شانگلہ ماسپرہ، کوہستان، نیہٹ آباد، پور پھار سہہ، صوبائی، مردان، مری، گلپت، و شہرہ اسلام آباد اور اوپنٹی، ڈی بی خان، چیل شری بلوچستان اور اس سے ملحقہ قلات، چیل شری پنجاب اور کشمیر کے ستانی ابر سانی ندی جالوں میں طغیانی کا خطرہ، عوام الناس کو احتیاط کی ہدایت۔
 - 28 (رات) سے 31 جولائی کے دوران شدید بارشوں کے باعث اسلام آباد اور اوپنٹی، پور پھار سہہ اور ساگوت کے فصیحی علاقے (رے آب آئے کافرہ۔
 - اسی دوران شدید بارشوں کے باعث غیر بکھو گھٹ جھنگ پستان، مری اور گلپت میں نیلہ سلاخے تک کے باعث ٹریفک کی آمد و رفت متاثر ہونے کا خطرہ۔
 - شدید بارشوں کی اثری اچھڑنے اور گہن چنک کے باعث درمزد کے معمولات متاثر ہونے، کزور اور سطر (پکر) کے پھر ابراجری، بجلی کے ٹیمپے، بڑان، گاڑیوں سولر سٹیل و غیرہ کو نقصان کا اندیشہ۔
 - مسافروں اور سیاح حضرات سطر کے دوران زیادہ احتیاط لیں اور مو کی حالات کے مطابق اپنے سفر کا انتظام کریں اور بارشوں کے دوران کسی بھی ناخوشگوار صورتحال سے بچنے کے لیے موسم کے ہدے میں آگاہی حاصل کریں۔
- نوٹ: تمام متعلقہ اداروں کو "اتر" رہنے اور کسی ناخوشگوار واقعہ سے بچنے کے لیے تمام ضروری اقدامات کرنے کی ہدایت کی جاتی ہے۔

<https://www.pmd.gov.pk/en/> **چارٹرین معلومات کے لئے**

<https://play.google.com/store/apps/details?id=com.pmd.kissan> پاکستان کی پہلی

سوشل میڈیا اور CAP آرٹ

Distributions:

1. MS to PM, Islamabad
2. Secretary Defence, Ministry of Defence Rawalpindi
3. Chief Sec Punjab, KP, GB, Kashmir, Balochistan & Sindh
4. Secretary Irrigation Punjab, KP, GB, Kashmir, Balochistan & Sindh
5. Secretary Agriculture Punjab, KP, GB, Kashmir, Balochistan & Sindh
6. Chairman NDMA
7. Chairman NHA
8. IG Motorways
9. DG's PDMA & SDMA
10. Secretary Health, MOCC & Water Resources.
11. Secretary National Food Security and Research
12. Chairman FFC & IRSA
13. Director to Minister for MOCC
14. Chief Commissioner Islamabad
15. Commissioner Rawalpindi
16. Rescue 1122.
17. Directors RMC's & Electronic and Print Media.

7. جهان (محکمہ موسمیات)

Ph 051-9250363-4