

MOST IMMEDIATE / BY FAX



F.2 (E)/2024-NDMA (MW/Flood-Advisory)
Government of Pakistan
Prime Minister's Office
National Disaster Management Authority
Near ITP Office, Main Murree Road
ISLAMABAD



Dated: **27 June 2025**

Subject: **FLOOD ADVISORY – MAJOR RIVERS AND ITS TRIBUTARIES**

Reference: F.2(E)/2025-NDMA(WM/Weather Advisory)

Reference to the subject above, NDMA Tech Early Warning Team has forecasted **Moderate to Heavy rainfall** in KP, Upper and Central Punjab, Northeastern and Southern Sindh, Eastern Balochistan during next 48 hours. Under the said conditions following are the hydrological conditions for next 24-48 hours:-

- a. **Hydrological Situation For Next 24- 48 Hrs**
 - i. **Low level flows** are expected in **River Kabul** at **Nowshera** along with **low - medium** flows in its tributaries.
 - ii. **Low level** flows are expected downstream of **Tarbela Dam**.
 - iii. **Low Level** flows are expected in **Chenab River** at **Khanki**, and **Qadirabad**.
- b. **Urban Flooding:**
 - i. **In Punjab:** Lahore, Kasur, Narowal, Faisalabad, Okara, Gujranwala.
 - ii. **In Sindh:** Karachi, Hyderabad, Shaheed Benazirabad, Mirpur Khas, Sukkur, Sujawal, Thatta, Badin.
- c. **Flash Flooding:**
 - i. **River Swat** and its tributaries are likely to swell due to the ongoing weather system over **northern Pakistan** which will bring widespread rainfall and thunderstorms to most **parts** of **Khyber Pakhtunkhwa** during the **next 12 to 24 hours**.
 - ii. Increased flows are expected due to ongoing weather system in **River Hunza** and its tributaries i.e. **Kunjab River**, **Ghuja River**, **Chapursan River** and **Shimshal Braldu River** which are fed by glaciers.
 - iii. Increased flows are also expected in **Upper KP Chitral River** and its tributaries.

2. All concerned Federal Ministries / Departments, PDMA Khyber Pakhtunkhwa, KP Irrigation Department, Respective District Administration(s) / DDMA(s), Municipal / City Administration(s) are advised to ensure following: -

- a. Identification of **vulnerable points / at-risk communities** and devise **mitigation and safety measures**.
- b. Maintain **enhanced alert level / monitoring** of developing situation to reduce reaction / response times.
- c. All civic agencies / rescue services (Rescue 1122 / Fire Brigade / Ambulance / Civil Defense) to **remain alert and ensure availability of personnel and equipment**

during the next 48 hours, especially in at-risk areas.

- d. People living along the banks of River Kabul and its associated Nullahs to be **sensitized about expected increase of water flows**.
- e. Timely **evacuation of at-risk population from low-lying / flood prone areas** as per Evacuation Plans and availability of shelter, food and medicines in those shelter camps.
- f. Locals / farmers / cattle herders be **forewarned to shift cattle away from low lying areas** adjacent to River Kabul and its associated Nullahs.
- g. Restrict vehicle movement in **low lying / at-risk areas**, close to River Kabul and its associated water channels / nullahs.
- h. Provision of **POL for back-up generators at water pumping stations** and timely **pre-placement of de-watering equipment for de-flooding**.
- i. DISCOs and relevant Local Administration / Departments to **ensure that necessary arrangements are undertaken** to avoid electrocution incidents and timely restoration of power supply.
- j. Provision of **relief / medical supplies to affectees** in timely manner.
- k. Coordinate with concerned departments for **clearance of roads** in case of any blockage / obstruction, waterlogging and pre-placing of necessary emergency equipment at vulnerable / appropriate locations.
- l. **Travelers and Tourists** are **forewarned about risks posed at flood vulnerable locations and may be diverted to safe lay-by / waiting areas** with sufficient supply of water / food and essential medicines in case of adverse / dangerous road conditions by **Police, NH&MP and Local Administrations**.
- m. In case of any eventuality, **Special SITREP / Update** be shared immediately with NDMA.

3. **Press Information Department Only**. With the request for **wider circulation and public awareness**.

4. Forwarded for information / necessary action, please.



(Ali Imran Sayed)
Director (Response)

Tel No: 051-9030924

Fax No: 051-9030729

(Distribution List Below)

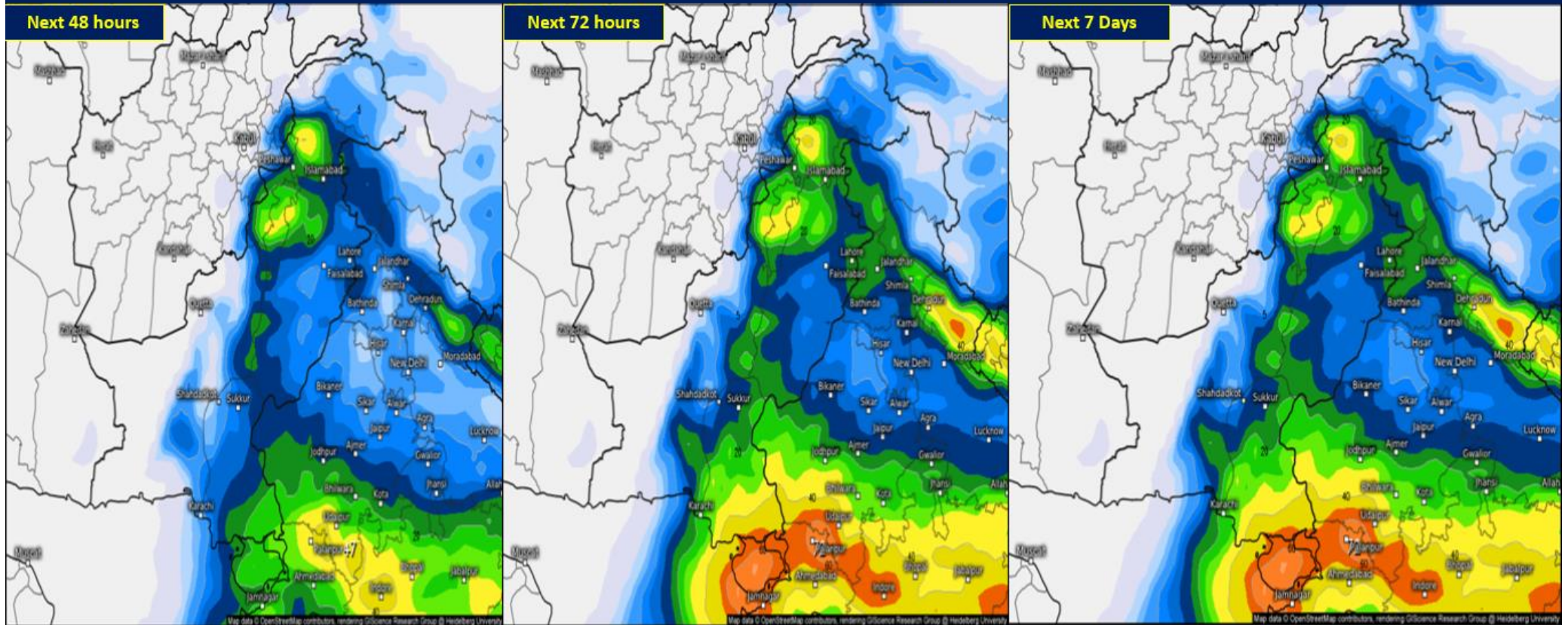
DISTRIBUTION LIST

To: Secretary, Ministry of Interior, Islamabad
Secretary, Ministry of National Health Services, Regulation & Coordination, Islamabad
Secretary, Ministry of Information & Broadcasting, Islamabad
Secretary, Ministry of Climate Change, Islamabad
Secretary, Ministry of Communications, Islamabad
Secretary, Ministry of Water Resources, Islamabad
Secretary, Ministry of National Food Security & Research, Islamabad
Secretary, Ministry of Energy, Islamabad
Director General, Pakistan Meteorological Department, Islamabad
Chairman, Federal Flood Commission (FFC), Islamabad Chairman,
National Highway Authority (NHA), Islamabad Chairman, WAPDA,
Lahore
Principal Information Officer, Press Information Department, Islamabad Chief
Secretary, Government of Khyber Pakhtunkhwa, Peshawar Secretary, KP
Relief Department, Peshawar
Secretary, KP Irrigation Department, Peshawar General
Manager, Tarbela Dam Authority
Director General, PDMA Khyber Pakhtunkhwa, Peshawar Headquarters,
Frontier Works Organization (FWO), Rawalpindi Headquarters, National
Highways & Motorway Police, Islamabad Headquarters, National Electric
Power Regulatory Authority, Islamabad
Headquarters, National Transmission & Dispatch Company (NTDC), Islamabad Headquarters,
Pakistan Railways, Lahore

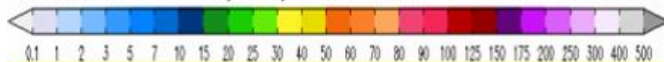
Cc: Secretary to Prime Minister, Prime Minister's Office, Islamabad
Secretary, Cabinet Division, Islamabad
Joint Crises Management Cell, Joint Staff Headquarters, Chaklala Cantt
Military Operations Directorate (MO-4), General Headquarters, Rawalpindi Cantt ACNS
(Operations), Naval Headquarters, Islamabad
ACAS (Operations), Air Headquarters, Islamabad

DISTRIBUTION LIST

Weekly Weather Projection

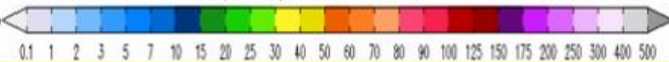


Accumulated total precipitation (mm)

From Wed 06/25/2025, 07:00pm CDT
to Fri 06/27/2025, 07:00am CDT

Moderate to Heavy rainfall is expected in KP, upper and central Punjab, northeastern and southern Sindh, eastern Balochistan during next 48 hours.

Accumulated total precipitation (mm)

From Wed 06/25/2025, 07:00pm CDT
to Sat 06/28/2025, 07:00am CDT

Low to Moderate rainfall is expected in KP, northeastern Punjab, southern Sindh, eastern Balochistan during next 72 hours.

Accumulated total precipitation (mm)

From Wed 06/25/2025, 07:00pm CDT
to Sat 06/28/2025, 07:00am CDT

Moderate rainfall is expected in Lower KP, northeastern Punjab, Sindh, Balochistan during next 7 days.