



F.2(E)/2025-NDMA (MW/ Weather Advisory)  
**Government of Pakistan Prime**  
**Minister's Office**  
**National Disaster Management Authority (HQ)**  
 Main Murree Road Near ITP Office, Islamabad



Dated: 4 September 2025

Subject: **TORRENTIAL RAIN PREDICTED IN SINDH & OTHER PARTS OF THE COUNTRY FROM 7<sup>th</sup> TO 9<sup>th</sup> SEPTEMBER 2025 WITH OCCASIONAL GAPS**

A **Low-Pressure system** is currently located over **Madhya Pradesh (India)** and likely to move **West Northwest** wards and likely to reach **Rajasthan** and **adjoining parts of Sindh** on **06<sup>th</sup> September 2025**. Due to this weather system **Strong Monsoon** currents are likely to penetrate in **Sindh** and **Eastern parts of Punjab** from **06<sup>th</sup> onwards 2025**. Under the influence of these Meteorological conditions following are the likely Impact areas: -



**WIDESPREAD RAIN-WIND/THUNDERSHOWER (WITH SCATTERED HEAVY TO VERY HEAVY FALLS) IS EXPECTED FROM 06<sup>TH</sup> (EVENING/NIGHT) TO 09<sup>TH</sup> SEPTEMBER WITH OCCASIONAL GAPS**

#### **Sindh:**

- Tharparker
- Mith
- Islamkot
- Nagarparkar
- Chachro
- Dhali, Diplo
- Kalo
- Umerkot
- Mirpurkhas
- Sanghar
- Khairpur
- Shaheed Benazirabad
- Matiari
- Tando Allayar
- Tando Muhammad Khan
- Hyderabad
- Karachi
- Thatta
- Badin
- Sajawal
- Jamshoro
- Dadu
- Kashmore
- Sukkur
- Larkana
- Jacobabad
- Shikarpur
- Ghotki



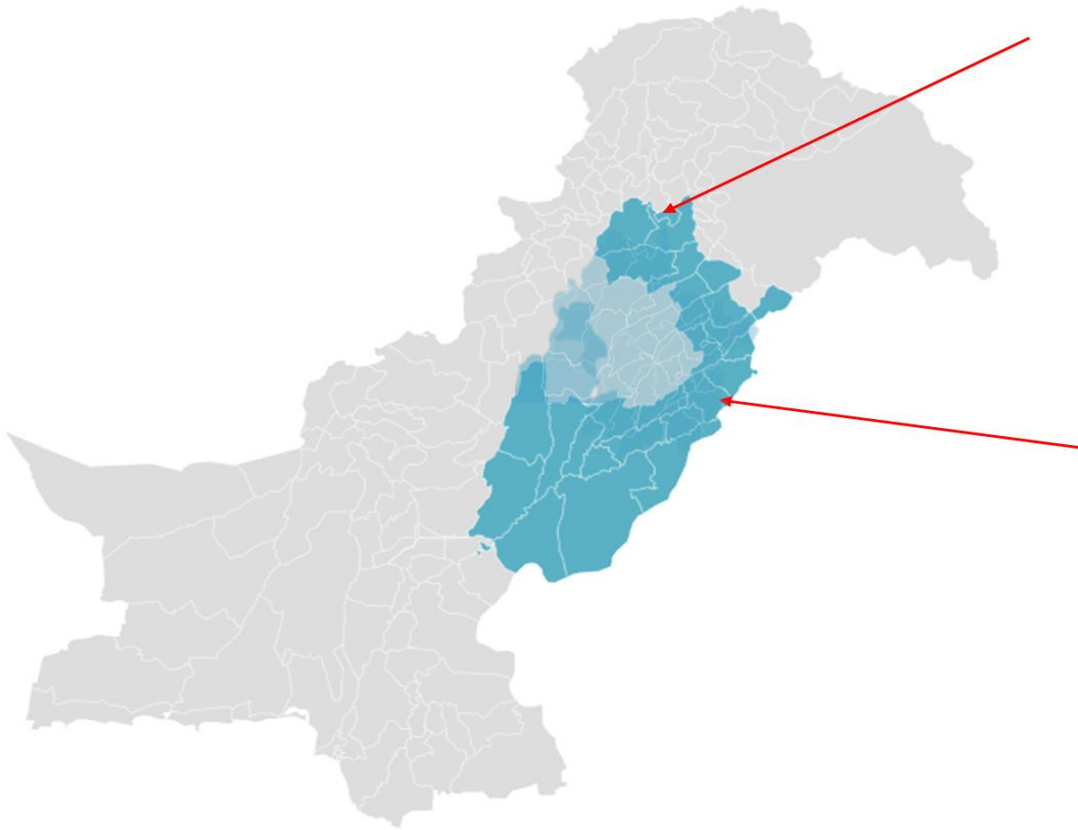


## RAIN-WIND / THUNDERSHOWER (WITH ISOLATED HEAVY FALLS) FROM 06<sup>TH</sup> (EVENING/NIGHT) TO 08<sup>TH</sup> SEPTEMBER WITH OCCASIONAL GAPS

**ICT:**

### **Punjab:**

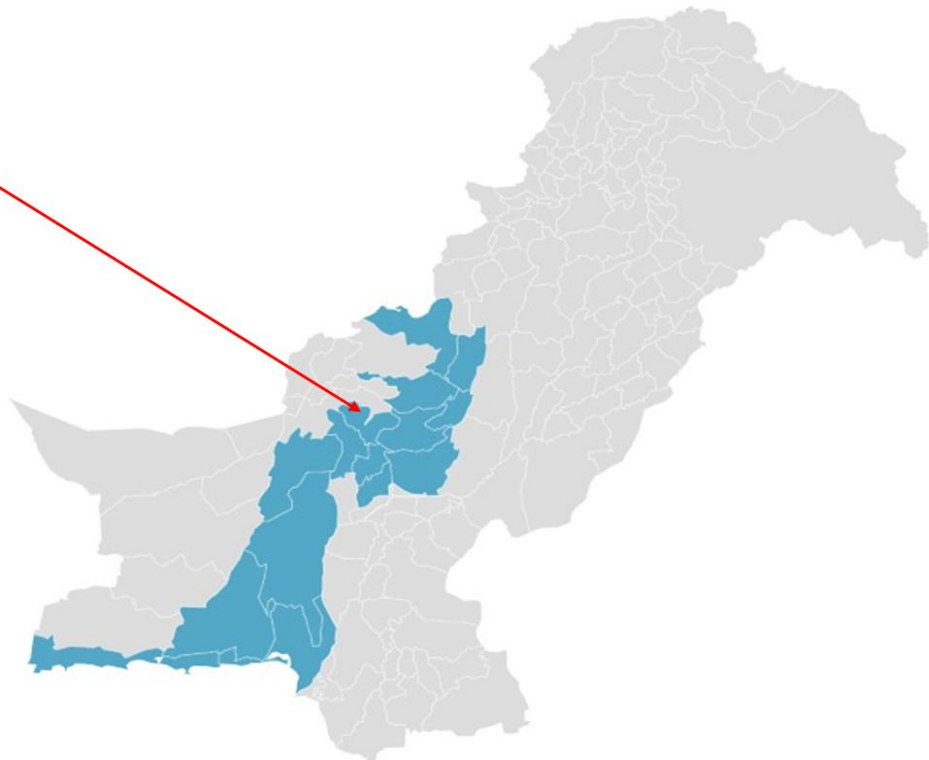
- Rawalpindi
- Murree
- Galliyat
- Attock
- Chakwal
- Jhelum
- MB Din
- Gujrat
- Gujranwala
- Hafizabad
- Wazirabad
- Lahore
- Sheikhupura
- Sialkot
- Narowal
- Sahiwal
- Jhang
- TT Singh
- Khushab
- Sargodha
- Mianwali
- Nankana Sahib
- Chiniot
- Faisalabad
- Kasur
- Okara



## RAIN-WIND/THUNDERSHOWER (WITH ISOLATED HEAVY FALLS) IS EXPECTED 07<sup>TH</sup> TO 09<sup>TH</sup> SEPTEMBER WITH OCCASIONAL GAPS

### **Balochistan**

- Barkhan
- Musakhel
- Loralai
- Sibbi
- Zhob
- Nasserabad
- Bolan
- Dera Bugti
- Kohlu
- Kalat
- Khuzdar
- Lasbella
- Awaran
- Pasni
- Ormara
- Gawada

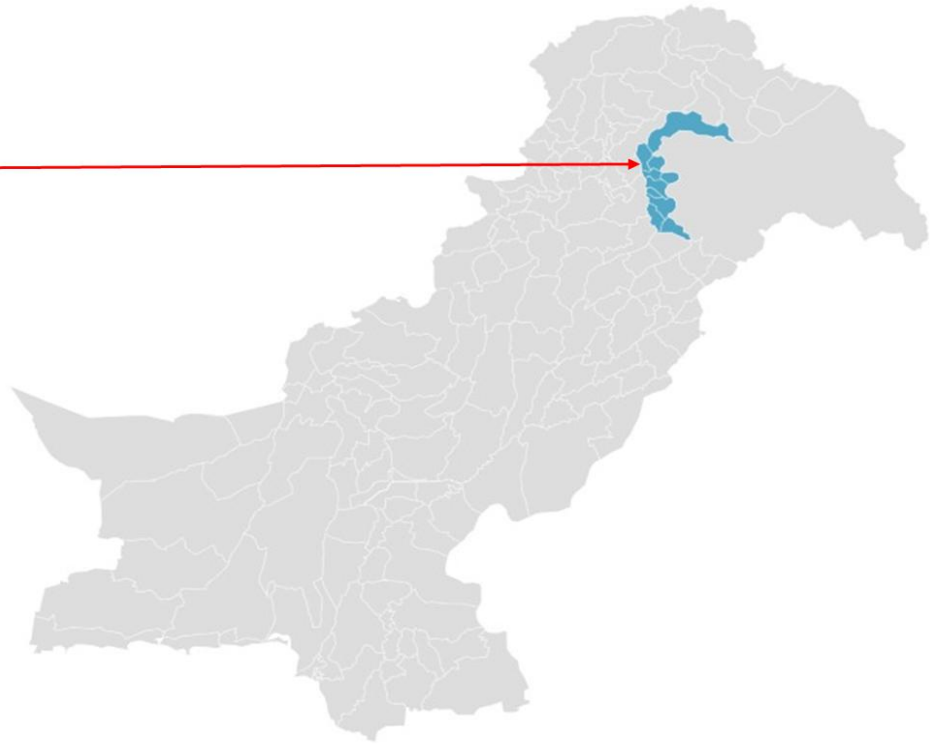




## RAIN-WIND/THUNDERSHOWER (WITH ISOLATED HEAVY FALLS) 06<sup>TH</sup> (EVENING) TO 08<sup>TH</sup> SEPTEMBER WITH OCCASIONAL GAPS

### AJ&K:

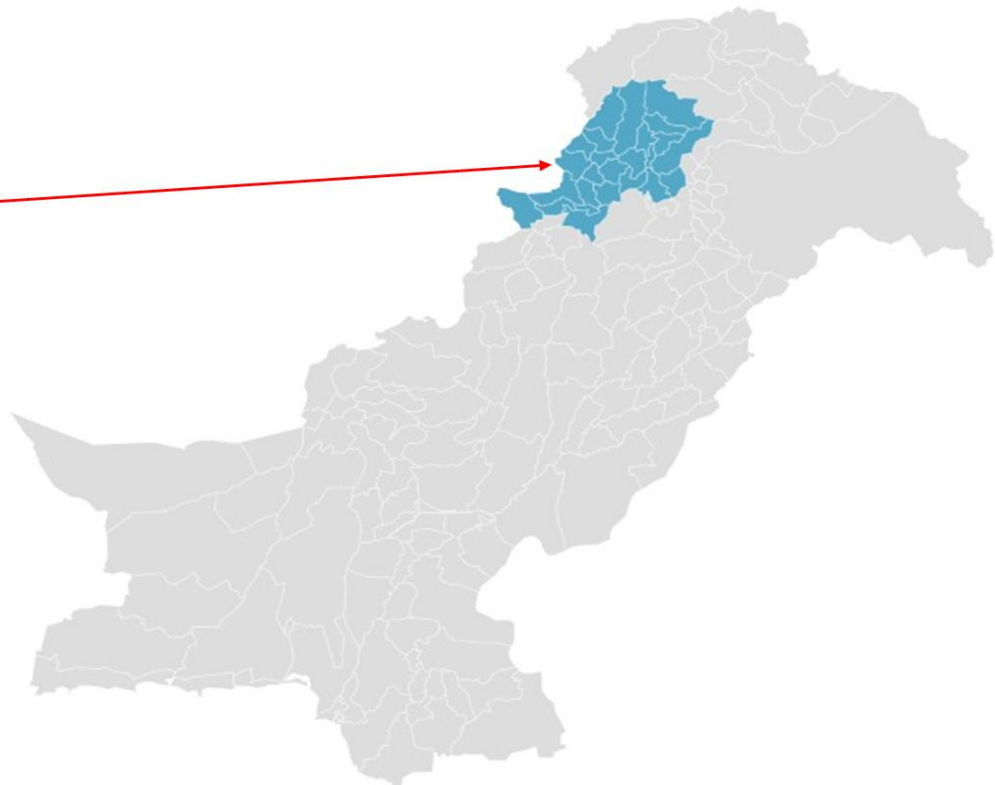
- Neelum valley
- Muzaffarabad
- Rawalakot
- Poonch
- Hattian
- Bagh
- Haveli
- Sudhanoti
- Kotli
- Bhimber
- Mirpur



## RAIN-WIND / THUNDERSHOWER IS EXPECTED FROM 07<sup>TH</sup> TO 09<sup>TH</sup> SEPTEMBER. WITH OCCASIONAL GAPS

### KP:

- Dir
- Swat
- Kohistan
- Mansehra
- Abbottabad
- Buner
- Malakand
- Bajaur
- Mohmand
- Khyber
- Swabi
- Peshawar
- Mardan
- Kohat
- Kurrum



2. Weather conditions in Sindh is expected to remain mainly hot and humid in most parts of the province. However, cloudy weather with light rain/drizzle is expected in coastal areas during the period.

3. Under the influence of this weather system, following are likely impacts: -

a. **Punjab, Sindh and Islamabad Capital Territory**

- (1) **Heavy to very heavy rains** may generate **floods** in Major Rivers.
- (2) **Heavy to very heavy rains** may generate **flash floods** in local nullahs/streams of **Murree, Galiyat, Islamabad/Rawalpindi**, Hill torrents of **D.G Khan, Northeast Punjab**.
- (3) **Rains** may trigger **Landslides / Rockfall** in **Murree** and **hilly areas**.
- (4) **Heavy Downpour** may cause **urban flood** in low lying areas of **Islamabad / Rawalpindi, Gujranwala, Lahore, Sialkot, Sargodha Faisalabad, Karachi, Sukkur, Hyderabad, Peshawar and Nowshera** and other **urban centers**.
- (5) **Isolated hailstorm** may cause damage to cause injures and damage to **infrastructures, orchards, farms** and **vehicles** etc.
- (6) **Windstorms** may **damage crops, loose structures**, etc.
- (7) **Thunderstorms** to increase risk of **lightning strikes**.
- (8) **Electricity / other utility services** may **get disrupted**.
- (9) **General public** is **advised** to be aware of **loose structures** like **billboards, electrical poles, solar panels, hoardings**, etc.
- (10) **Farmers** are **advised** to manage their activities keeping in view the **weather forecast** and **hailstorm**.
- (11) **Avoid outdoor** exposure in **rains** and **windy weather**.

b. **KP, Balochistan, GB and State of AJ&K**

- (1) **Heavy to very heavy** rains may generate **flash floods** in local nullahs / streams of **Galiyat, Mansehra, Kohistan, Abbottabad, Buner, Chitral, Dir, Swat, Shangla, Nowshera, Swabi, Hill torrents** in **Balochistan**.
- (2) **Heavy Downpour** may cause **urban flooding** in **low lying** areas.
- (3) **Heavy rains** may trigger **Landslides / Rockfall** in hilly areas.
- (4) **Electricity / other utility services** may **get disrupted**.
- (5) **Isolated hailstorm** may cause damage to cause injures and damage to **infrastructures, orchards, farms** and **vehicles** etc.
- (6) **Windstorms** may damage crops, **loose structures**, etc.
- (7) **Thunderstorms** to increase risk of **lightning strikes**.
- (8) **General public** is advised to be aware of loose structures like **billboards, electrical poles, solar panels**, hoardings, etc.

- (9) **Tourists** are advised to **remain cautious** during the spell and **check weather** updates before **traveling**.
- (10) **Rainfall** may cause **flash flooding** in local nullahs.
- (11) **Landslides** / **mudslides** may lead to potential **road blockages**.
- (12) **Windstorms** may damage crops, **loose structures**, etc.
- (13) **Thunderstorms** to increase risk of **lightning strikes**.
- (14) **Electricity** / other **utility services** may **get disrupted**.
- (15) **General public** is advised to be aware of loose structures like **billboards**, **electrical poles**, **solar panels**, hoardings, etc.
- (16) **Farmers** are **advised** to manage their activities keeping in view the **weather forecast** and **hailstorm**.
- (17) **Avoid outdoor** exposure in **rains** and **windy weather**.
- (18) **Tourists** and **travelers visiting mountainous** areas are advised to remain **cautious of flash floods, avalanche glaciers, landslides, rock fall / tree fall, derbies / mud flow** during the **period**.

4. In this regard, all concerned Federal Ministries / Departments, respective Provincial Governments, their line departments including PDMA / GBDMA / SDMA/ ICT Administration, DDMA/ local administrations, municipal authorities of major metropolises are advised to **ensure following along with any other measures deemed necessary**: -

a. **Aspects for Mass Awareness / Enforcement**

- (1) During **hailstorm**, follow these safety tips to protect yourself:-
  - (a) **Seek Shelter Immediately**: Move indoors or take cover in a sturdy building or vehicle.
  - (b) **Stay Away from Windows**: Hail can shatter glass - stay in a windowless room if possible.
  - (c) **Protect Your Head**: If caught outside, use anything available (bag, jacket, helmet) to cover your head and neck.
  - (d) **Pull Over Safely (if driving)**: Stop the vehicle under a bridge, roofed area, or off the road. Stay inside with seatbelt fastened.
  - (e) **Do Not Drive in Heavy Hail**: Visibility drops drastically and roads become slippery.
  - (f) **Listen to Weather Updates**: Use radio, mobile alerts, or apps to monitor the situation.
  - (g) **Cover Vehicles and Equipment**: If time allows, protect vehicles, livestock, and outdoor equipment with tarps or blankets.
  - (h) **Wait for the All-Clear**: Stay sheltered until authorities confirm it's safe to move.



- (2) During **thunder-storm** and **lightning strike**, follow these safety tips to protect yourself: -
- (a) **Do Not Seek Shelter Under Trees or Poles**: These attract lightning and don't protect well from hail.
  - (b) **Avoid Open Fields and Hilltops**: These are more exposed to hail and lightning.
  - (c) **Do Not Use Electrical Appliances**: Avoid wired devices, plumbing, and electronics during accompanying thunderstorms.
  - (d) **Move Away from Drainage Canals and Pondages**: Avoid standing nearby drainage canals and pondages as it attracts lightning.
  - (e) **Seek Shelter Immediately**: Move indoors or take cover in a sturdy building or **seek shelter** in a **dry place**.
- (3) **Travelers / tourists** are advised to: -
- (a) Plan travels to picnic and tourist spots **considering weather** and traffic **conditions**.
  - (b) Properly dispose-off garbage at **designated areas** to prevent **clogging** of **drainage systems**.
  - (c) **Avoid overcrowding picnic** and **tourist spots** and ensure personal safety.
  - (d) Keep children away from **nullahs** / **pot holes** / **drainage lines** to avoid accidents.
  - (e) Keep adequate **supply** of **clean drinking water** and **food item**.
  - (f) Wear **weather appropriate clothing**.
  - (g) Keep maintain at least **20 feet distance** from **River** and **Nullahs**.
  - (h) Choose **hotels** or **guest houses** located on **higher ground** and **away** from **rivers, lakes, or nullahs** in **monsoon** / **flooding** season.
  - (i) Ask **hotel staff** about **emergency exits**, **local hazards**, and **evacuation procedures** in **case of flooding**.
  - (j) **Avoid swimming** in the rivers / nullah and any water body during flooding season.
  - (k) **Avoid walking** or **driving through** flooded areas just **6 inches** of **moving water can knock you off your feet**.
  - (l) **Avoid trekking, hiking**, or **camping** during **heavy rains** risk of **landslides**, **slippery trails**, and **flash floods** increases.
  - (m) **Avoid self-driving** in unfamiliar or **hilly areas** **during rains** opt for **local drivers** who know the terrain.

- (n) **Do not attempt** to cross **bridges** or **roads submerged** in water they may be **damaged** or **unstable**.
- (o) **Cooperate with locals** and **district authorities**, **rescue agencies** during emergencies or **weather** disruptions.
- (4) Do not risk cross any **drain** or **road overtopping** with **water flow**. Wait for flows to normalize and priorities / ensure safety.
- (5) Do not risk **enter** a **ponded under-construction road**.
- (6) Do not take / allow children **close** to **ponds** / **stagnant** water, water **drainage lines** or any place where **pot holes** are **present**.
- (7) Sensitize all concerned on risks posed by **venturing into water channels** and **crossing nullahs** during flash floods.
- (8) Do not handle / repair any **electrical equipment**, especially with **exposed lines** to preclude risk of electrocution **during rainfall** / **thunderstorms** and water pondage.
- (9) Avoid staying in weak structures. In case of intense rain, seek shelter in safe places such as schools, government buildings, or any concrete buildings.

b. **DDMAs / Local Administrations / DM Responders**

- (1) Activation and deputation of duty staff for **round-the-clock monitoring** through Emergency Operation Centres (**EOCs**).
- (2) Collect and share the **latest information** with line departments, **provincial**, and **national authorities**.
- (3) Disseminate **advisories**, **alerts**, and **guidelines** to **all concerned**.
- (4) Generate Situation Reports (**SITREPs**) to cover any major incidents / developments.
- (5) Civic Agencies and **Rescue Services** (1122 / Fire Brigade / Ambulance / Civil Defence) to **remain alert** and have **sufficient emergency response personnel** and **equipment** during the forecasted holiday period.
- (6) Alert **masses living** in **low-lying areas** to exercise **extra caution** and activate **community-based alert systems**.
- (7) Limit the number of **tourists allowed entry** to **picnic** and **tourist spots** to **avoid overcrowding**.
- (8) Regulate **traffic** at **picnic** and **tourist spots** to ensure a smooth flow and **prevent congestion**.
- (9) Secure **loose structures including billboards** / **hoardings** / **solar panels** from effects of windstorms / thunder showers.

c. **PDMAs / SDMA / GBDMA / ICT Administration**

- (1) Coordinate with respective PDMAs to **align local efforts** with provincial strategies and guidelines.
- (2) Activate / **ensure staffing** of **HR** in **EOCs** for effective **coordination** and **response**.

- (3) Establish a **streamlined** and **efficient communication channel** to ensure **timely dissemination** of weather forecasts, **advisories**, and **alerts** to local administrations and the **public**.
- (4) Ensure flow of information **among all stakeholders** is **accurate**, **timely**, and effectively **coordinated**.
- (5) Ensure **enforcement** / **dissemination** of **mitigative** / **preparedness** / response **guidelines** to **all** concerned.
- (6) Ensure **rapid damage** and **needs assessments** following major incidents.

d. **Federal Ministries / Departments**

- (1) Ensuring **interagency coordination** and **information sharing** for monitoring and handling emergencies.
- (2) Raise **mass awareness through respective platforms** relevant stakeholders about **seasonal hazards**.
- (3) Ensure **strict** and **proactive monitoring** of the **movement** around/ in close vicinity of nullahs and water channels to **avert possibilities of drowning**.

5. In case of any eventuality, twice-daily updates be shared with NDMA.

6. **Press Information Department Only**. With the request for wider circulation and public awareness.

7. For latest weather updates please visit: <https://www.pmd.gov.pk/en/>, Pak Weather application <https://play.google.com/store/apps/details?id=com.pmd.kissan>, NDMA Mobile App (Pak NDMA Disaster Alert) <https://play.google.com/store/apps/details?id=com.mobileapp.ndmaalert> , NDMA / PMD Social Media platform.



(Ali Imran Sayed)  
Director (Response)  
Tel No: 051-9030924  
Fax No: 051-9030729

**(DISTRIBUTION LIST BELOW)**



**DISTRIBUTION LIST**

To: Secretary, Ministry of Interior, Islamabad  
Secretary, Ministry of National Health Services, Regulation & Coordination, Islamabad  
Secretary, Ministry of Information & Broadcasting, Islamabad  
Secretary, Ministry of Climate Change, Islamabad  
Secretary, Ministry of Communications, Islamabad  
Secretary, Ministry of Water Resources, Islamabad  
Secretary, Ministry of National Food Security & Research, Islamabad  
Secretary, Ministry of Energy, Islamabad  
Chief Secretary, All Provincial Governments, GB & AJ&K  
Secretary, Irrigation Departments, All Provincial Governments, GB & AJ&K  
Director General, Pakistan Meteorological Department, Islamabad  
Director General, Pakistan Civil Aviation Authority, Karachi  
Chairman, Federal Flood Commission (FFC), Islamabad  
Chairman, National Highway Authority (NHA), Islamabad  
Chairman, Higher Education Commission (HEC), Islamabad  
Principal Information Officer, Press Information Department, Islamabad  
Chairman, WAPDA, Lahore  
General Manager, Tarbela Dam Authority  
General Manager, Mangla Dam Authority  
Director Generals, PDMAs, GBDMA & SDMA  
Chief Commissioner ICT  
Deputy Commissioner ICT  
Director General, Rescue 1122, All Provincial Governments, GB & AJ&K  
Headquarters, Frontier Works Organization (FWO), Rawalpindi  
Headquarters, National Highways & Motorway Police, Islamabad  
Headquarters, National Electric Power Regulatory Authority, Islamabad  
Headquarters, National Transmission & Dispatch Company (NTDC), Islamabad  
Headquarters, Pakistan Railways, Lahore

Cc: Secretary to Prime Minister, Prime Minister's Office, Islamabad  
Secretary, Cabinet Division, Islamabad  
Joint Crises Management Cell, Joint Staff Headquarters, Chaklala Cantt  
Military Operations Directorate (MO-4), General Headquarters, Rawalpindi Cantt  
Engineers Directorate, General Headquarters, Rawalpindi Cantt  
ACNS (Operations), Naval Headquarters, Islamabad  
ACAS (Operations), Air Headquarters, Islamabad  
Headquarters, Pakistan Maritime Security Agency, Karachi  
Headquarters, Pakistan Coast Guards, Karachi

ID: COS  
DG NEOC  
DG Estb  
Member (DRR)  
Member (A&F)  
ED Plans  
ED IC  
ED RM&M  
ED IA&PD  
ED NIDM  
ED Tech  
(E&M)  
ED NR2F  
ED CoE  
Dir C&P  
Dir Log  
Dir R&R

**PMD PRESS RELEASE**

Tel: 051-9250363  
Fax: 051-9250368

Government of Pakistan  
Ministry of Defence (Defence Division)  
Pakistan Meteorological Department  
National Weather Forecasting Centre  
Sector: H-8/2, Islamabad.

NWFC-5(10A)/2017/136

Date: 04<sup>th</sup> September, 2025

Time: 17:00 PST

**Weather Alert:**

**Torrential rain predicted in Sindh from 07<sup>th</sup> to 09<sup>th</sup> September with occasional gaps.**

According to Met. office a low-pressure system is currently located over Madhya Pradesh (India) and likely to move west northwest wards and likely to reach Rajasthan and adjoining parts of Sindh on 06<sup>th</sup> September. Due to this weather system strong Monsoon currents are likely to penetrate in Sindh and eastern parts of Punjab from 06<sup>th</sup> onwards. Under the influence of these meteorological conditions.

**Sindh:**

**Widespread rain-wind/thundershower (with scattered heavy to very heavy falls)** are expected in Tharparker (Mithi, Islamkot, Nagarparkar, Chachro, Dhali, Diplo, Kaloi), Umer Kot, Mirpurkhas, Sanghar, Khairpur, Shaheed Benazirabad, Matiari, Tando Allayar, Tando Muhammad Khan, Hyderabad, Karachi, Thatta, Badin Sajawal, Jamshoro, Dadu, Kashmore, Sukkur, Larkana, Jacobabad, Shikarpur and Ghotki from **06<sup>th</sup> (evening/night) to 09<sup>th</sup> September** with occasional gaps.

**Punjab/Islamabad:**

**Rain-wind/thundershower (with isolated heavy falls)** is expected in Lahore, Kasur, Sheikhpura, Sialkot, Narowal, Okara, Sahiwal, Pakpattan, Bahawalnagar, Vehari, Khanewal, Multan, Lodhran, Bahawalpur, Rahimyar Khan, Rajanpur, Kot Addu and Dera Ghazi Khan from **06<sup>th</sup> (evening/night) to 08<sup>th</sup> September.** While, at isolated places in Islamabad/Rawalpindi, Murree, Galliat, Attock, Chakwal, Jhelum, Mandi Bahauddin, Gujrat, Gujranwala, Hafizabad and Wazirabad during the forecast period.

**Balochistan:**

**Rain-wind/thundershower (with isolated heavy falls)** is expected in Barkhan, Musakhel, Loralai, Sibbi, Zhob, Naseerabad, Bolan, Dera Bugti, Kohlu, Kalat, Khuzdar, Lasbella, Awaran, Pasni, Ormara and Gawadar from **07<sup>th</sup> to 09<sup>th</sup> September.** with occasional gaps

**Kashmir:**

**Rain-wind/thundershower (with isolated heavy falls)** is expected in Kashmir (Neelum valley, Muzaffarabad, Rawalakot, Poonch, Hattian, Bagh, Haveli, Sudhanoti, Kotli, Bhimber, Mirpur) from **06<sup>th</sup> (evening) to 08<sup>th</sup> September.** with occasional gaps.

**Khyber-Pakhtunkhwa:**

**Rain-wind/thundershower** is expected in Dir, Swat, Kohistan, Mansehra, Abbottabad, Buner, Malakand, Bajaur, Mohmand, Swabi, Peshawar, Mardan, Kohat and Kurram from **07<sup>th</sup> to 09<sup>th</sup> September.**

**Possible Impacts and advises:**

- **Torrential rains may cause urban flood in low lying areas of Mirpurkhas, Shaheed Benazirabad, Tharparker, Khairpur, Sukkur, Larkana, Thatta, Badin, Sajawal, Hyderabad and Karachi, from 07<sup>th</sup> to 09<sup>th</sup> September. More rains in flood affected areas of Punjab may exacerbate the situation during the forecast period.**
- **Flash flooding in Hill Torrents of Dera Ghazi Khan and adjoining eastern and Southern parts of Balochistan from 07<sup>th</sup> to 09<sup>th</sup> September.**
- **Landslides may cause roads closure in the vulnerable hilly areas of upper Khyber Pakhtunkhwa, Murree, Galliat and Kashmir during the forecast period.**
- **Heavy falls/windstorm and lightning may damage weak structures like roof/wall of Kacha houses, electric poles, bill boards, vehicles and solar panels etc during the forecast period.**
- **Public, Travelers and tourists are advised to avoid unusual exposure to vulnerable areas to avoid any untoward situation and keep updated about latest weather conditions.**

**Note:** All concerned authorities are advised to remain "HIGH ALERT" and take necessary measures to avoid any untoward

**Situation during the forecast period.**

**For daily weather updates please visit:** <https://www.pmd.gov.pk/en>, **Pak Weather application** <https://play.google.com/store/apps/details?id=com.pmd.kissan>, **Social Media platform & CAP (Alert)**

**Distribution:**

1. MS to PM, Islamabad
2. Secretary Defence, Ministry of Defence Rawalpindi
3. Chief Sec Punjab, KP, GB, Karachi, Balochistan & Sindh
4. Secretary Irrigation Punjab, KP, GB, Karachi, Balochistan & Sindh
5. Secretary Agriculture Punjab, KP, GB, Karachi, Balochistan & Sindh
6. Chairman SIDA
7. Chairman SIDA
8. IG Motorways
9. DG's PDMA & SDMA
10. Secretary Health, MOCC & Water Resources
11. Secretary National Food Security and Research
12. Chairman FFC & IRSA
13. Director to Minister for MOCC
14. Chief Commissioner Islamabad
15. Commissioner Rawalpindi
16. Rector IIIT
17. Director RMC's & Electronic and Print Media

*Spokesperson*

*Ph: 051-9250363-4*



## Ph 051-9250363-4