



F.2 (E)/2025-NDMA (MW/SITREP-52)
Government of Pakistan
Prime Minister's Office
National Disaster Management Authority (HQ)
Main Murree Road Near ITP Office, Islamabad

MOST IMMEDIATE



Dated: 16 August 2025

Subject: **NDMA - Monsoon 2025 Daily Situation Report No. 52**

NDMA Monsoon 2025 Daily Situation Report **No 52**, covering period from **1300 hours 15 August to 1300 hours 16 August 2025** alongwith following data as per **Annexs** as shown against each is enclosed:-

Ser	Detail	Annex
a.	Daily SITREP	A
b.	Dams and Reservoirs Level	B
c.	Flood Alert / River Flows	C
d.	Rainfall Recorded During Last 24 hours (0800-0800 hours each day)	D
e.	FFD Discharge Report Recorded at 16 August 2025 12:00 PST	E
f.	Weekly Flood / Base Flow Data	F

2. Forwarded for information / necessary action, please.

Note: Data received until 18:45 Hours on 16th August 2025. Additional Data will be included after confirmation from PDMAs, GBDMA and SDMA.



(Ali Imran Sayed)
Director (Response)
Tel No: 051-9030924
Fax No: 051-9030729

To: Federal Ministries & Departments (Interior, Planning, Commerce, Food Security & Research, National Health Services, Climate Change, Pakistan Railways, Communications, Energy & Water Resources, Finance, Economic Affairs Division, Information and Broadcasting (MOIB), Science and Technology and Press Information Department (PID)
Chief Secretaries, All Provincial Governments, GB and AJ&K
Chairman, Federal Flood Commission (FFC), Islamabad
Chairman, National Highway Authority, Islamabad
Chairman, Pakistan Telecommunications Authority, Islamabad
Chairman, Pakistan Tourism Development Corporation, Islamabad
Director General, Pakistan Meteorological Department (PMD), Islamabad
Director General, All PDMAs, GBDMA and SDMA
Director General, Rescue 1122 (Punjab, Sindh, Balochistan, KP, GB & AJ&K)
Director General, Climate Change and Coastal Development, Government of Sindh
Director General, Sindh Coastal Development Authority, Karachi
Director General, Balochistan Coastal Development Authority
Inspector General, National Highways & Motorway Police, Islamabad
Managing Director, National Transmission & Dispatch Corporation, Lahore
Commissioner, Islamabad
Deputy Commissioner, Islamabad
Chief Meteorologist, FFD, Lahore
Headquarters, Pakistan Maritime Security Agency, Karachi
Joint Crises Management Cell, Joint Staff Headquarters, Chaklala Cantt

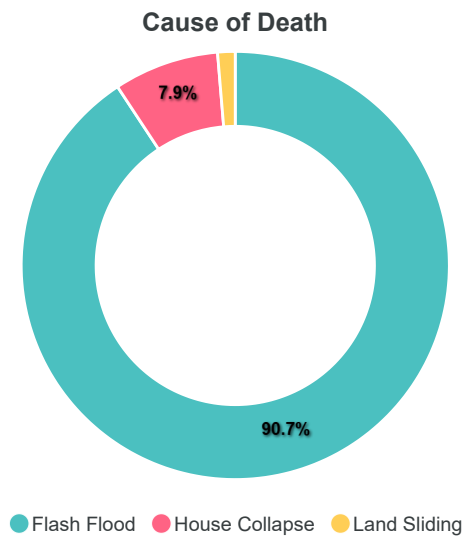
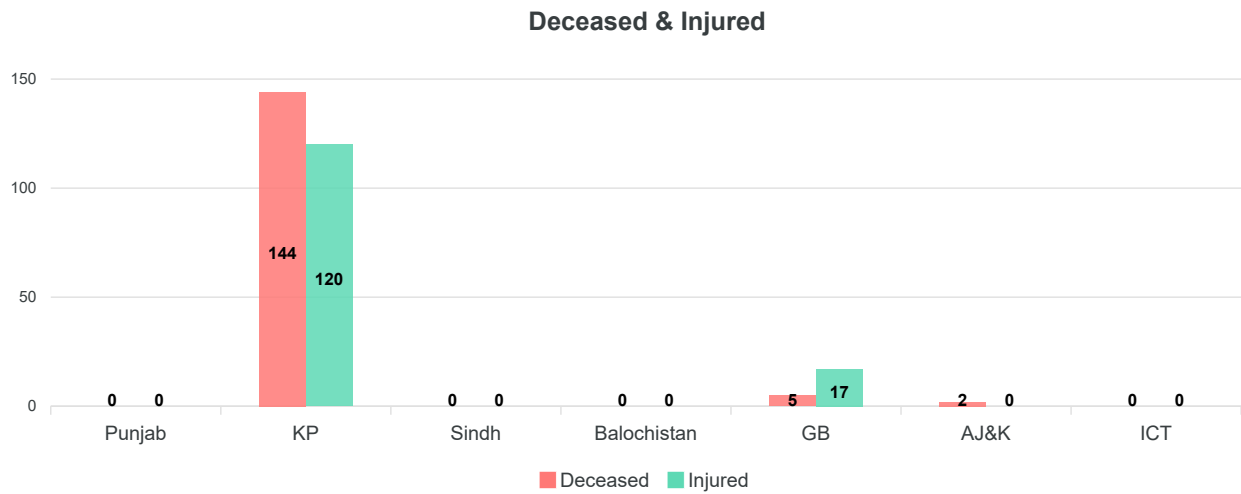
Staff Duties Directorate (SD Coord), General Headquarters, Rawalpindi
Military Operations Directorate (MO-4), General Headquarters, Rawalpindi
Engineer Directorate (Arms Branch), General Headquarters, Rawalpindi
ACNS (Operations), Naval Headquarters, Islamabad
ACAS (Operations), Air Headquarters, Islamabad
Headquarters, Frontier Works Organization (FWO), Rawalpindi
GSO-1, Inter Services Public Relations (ISPR), General Headquarters, Rawalpindi
Directorate General, Inter-Services Intelligence (ISI), Islamabad
Headquarters, Pakistan Coast Guards, Karachi
Divisional Superintendent, Pakistan Railways, Lahore and Karachi

Cc: Secretary to Prime Minister, Prime Minister's Office, Islamabad
Secretary, Cabinet Division, Islamabad

ID: COS
Member (Ops)
Member (DRR)
Member (A&F)
DG NEOC
DG Estb
ED NIDM
ED Plans
ED NR&RF
ED Tech (E&M)
ED RM&M
ED IA&PD
ED IC
ED CoE
Dir C&P
Dir Log
Dir R&R

MONSOON 2025 SITREP # 52 - (16 August 2025)

1. Casualties and Injuries (Last 24 Hours)



Deceased

Province	District	Deceased				Cause of Death	Remarks
		Male	Female	Children	Total		
KP	Buner	105	13	8	126	Flash Flood	Recovery of Missing Dead Bodies.
	Swat	5	0	0	5	Flash Flood	-
	Mansehra	0	1	0	1	Flash Flood	-
	Shangla	12	0	0	12	House Collapse	-
	Batagram	0	0	0	0	Flash Flood	-
	Total	122	14	8	144		
GB	Ghizer	0	1	3	4	Flash Flood	-
	Shigar	1	0	0	1	Flash Flood	-
	Total	1	1	3	5		

Province	District	Deceased				Cause of Death	Remarks
		Male	Female	Children	Total		
AJ&K	Haveli	1	1	0	2	Land Sliding	-
	Total	1	1	0	2		
Grand Total		124	16	11	151		

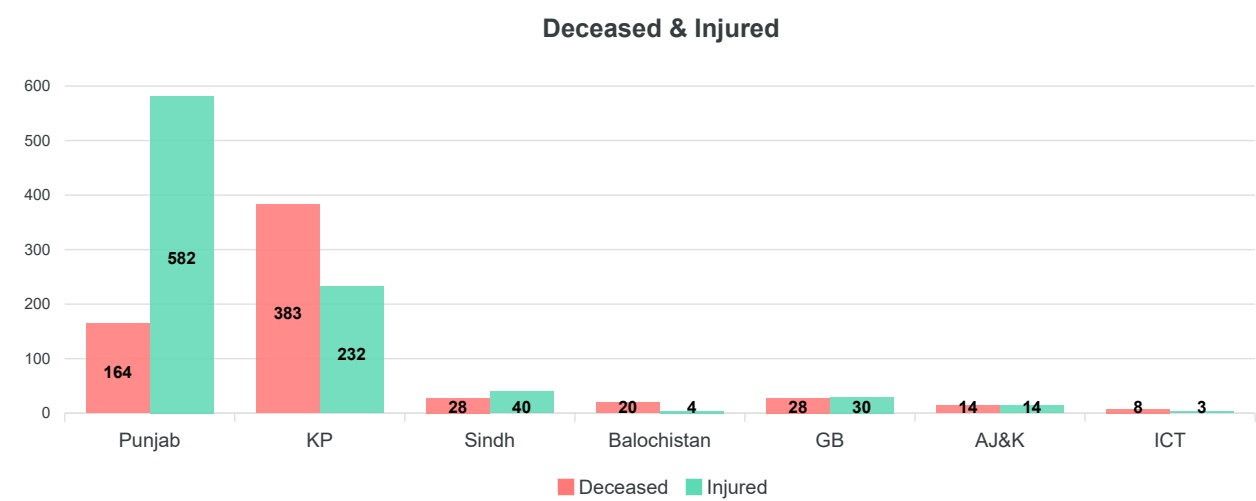
PDMA KP: The losses and damages reported in NDMA Sitrep No. 52, dated 16th August 2025, are in connection with the floods that occurred on 15th August 2025. Recovery of Missing.

Injured

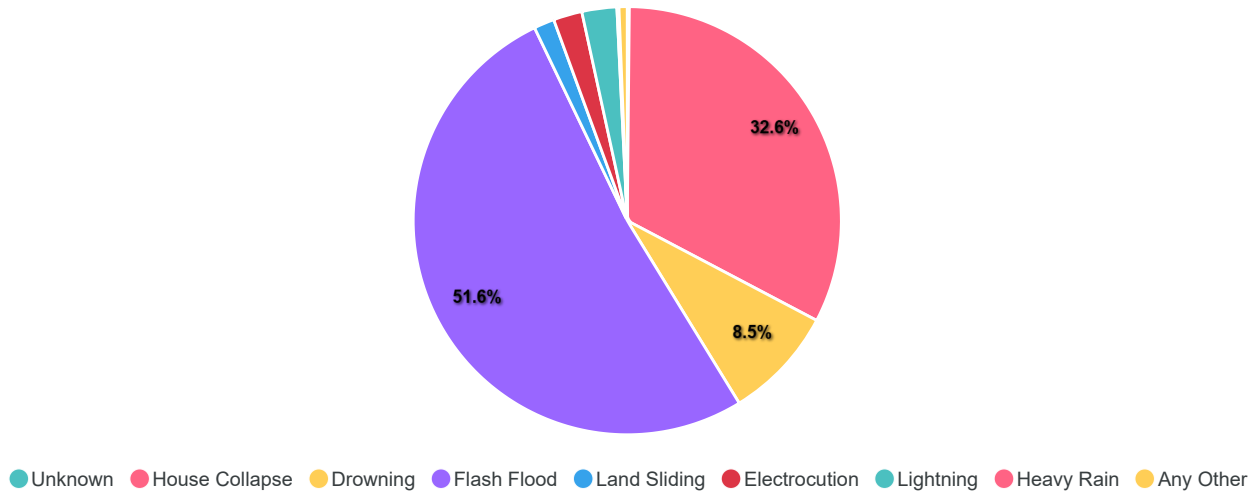
Province	District	Injured				Remarks
		Male	Female	Children	Total	
KP	Buner	90	20	10	120	-
	Total	90	20	10	120	
GB	Shigar	10	0	0	10	-
	Ghizer	7	0	0	7	-
	Total	17	0	0	17	
Grand Total		107	20	10	137	

PDMA KP: The losses and damages reported in NDMA Sitrep No. 52, dated 16th August 2025, are in connection with the floods that occurred on 15th August 2025.

Cumulative Casualties And Injuries - (From 26 June 2025 to 16 August 2025)



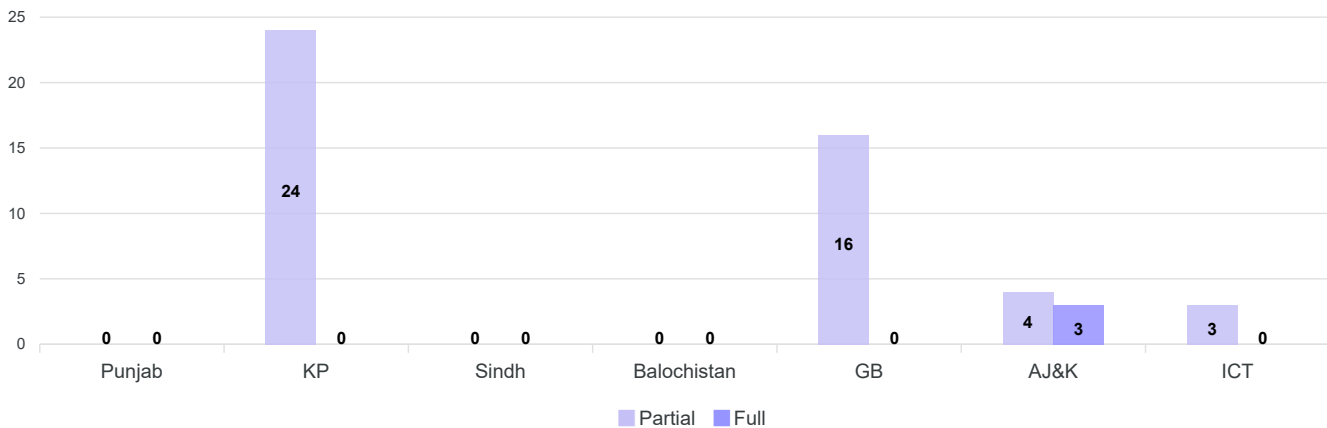
Causes of Death



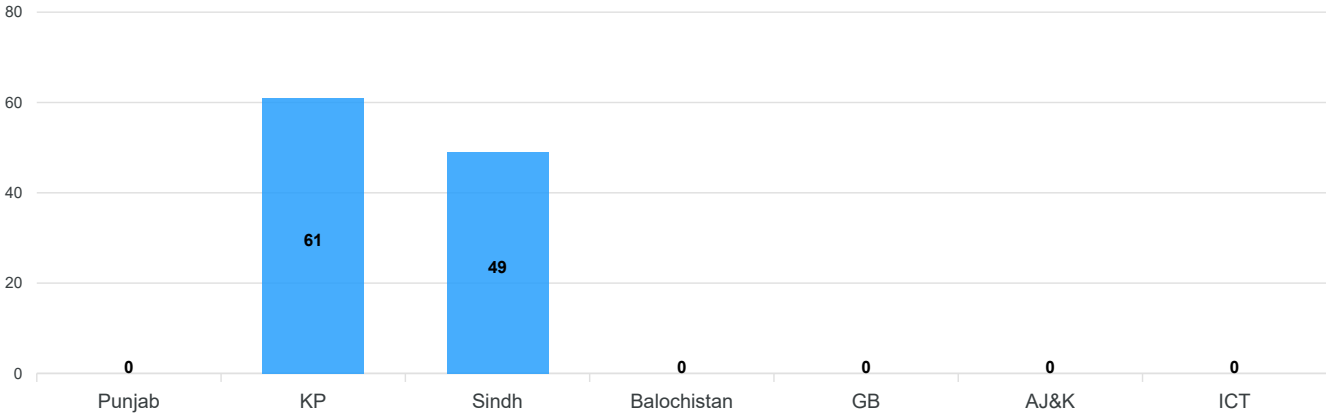
Province	Deceased				Injured			
	Male	Female	Children	Total	Male	Female	Children	Total
Punjab	63	31	70	164	225	182	175	582
KP	281	43	59	383	148	39	45	232
Sindh	10	4	14	28	7	6	27	40
Balochistan	5	4	11	20	2	1	1	4
GB	16	5	7	28	26	1	3	30
AJ&K	4	5	5	14	6	5	3	14
ICT	3	1	4	8	0	1	2	3
Grand Total	382	93	170	645	414	235	256	905

2. Damage to Infrastructure & Private Property (Last 24 Hours)

House Damaged



Livestock Perished



Houses Damage and Livestock

Province	District	House Damage			Livestock
		Partial	Full	Total	
KP	Swat	23	0	23	0
	Lower Dir	0	0	0	61
	Torghar	1	0	1	0
	Total	24	0	24	61
Sindh	Tharparkar	0	0	0	49
	Total	0	0	0	49
GB	Shigar	16	0	16	0
	Total	16	0	16	0
AJ&K	Bagh	0	2	2	0
	Sudhnoti	4	1	5	0
	Total	4	3	7	0
ICT	Islamabad	3	0	3	0
	Total	3	0	3	0
Grand Total		47	3	50	110

GBDMA: After reconciliation with **GBDMA**, the following updates on Houses Damaged—covering the period from 26 June 2025 to date—have been incorporated into the cumulative figures.

PDMA KP: The losses and damages reported in **NDMA Sitrep No. 52**, dated 16th August 2025, are in connection with the floods that occurred on 15th August 2025.

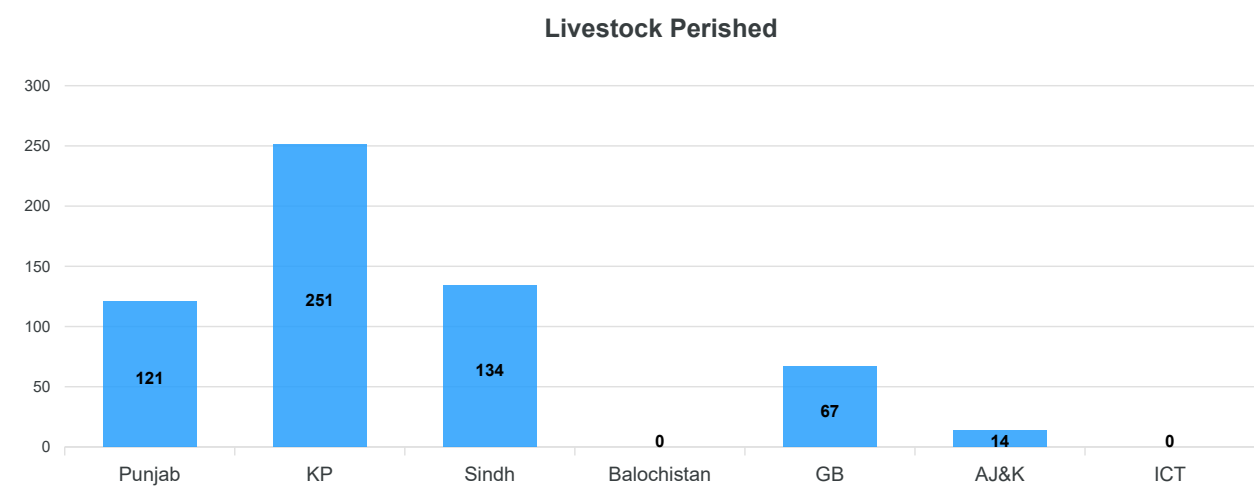
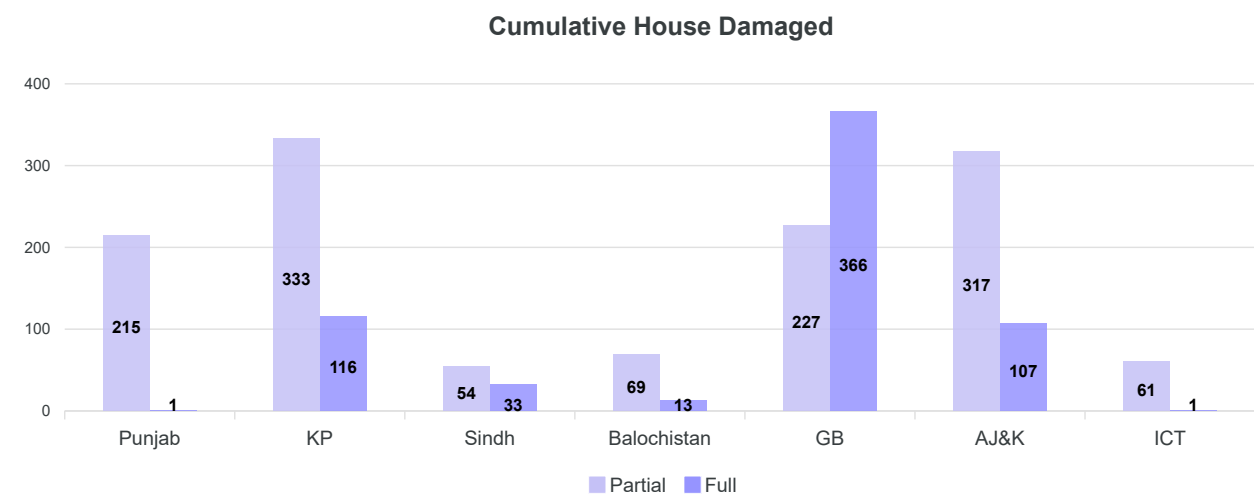
Roads Damaged

NTR

Bridges Damaged

Province	District	Bridges
		Nature/ Extent of Damage fully/ partially washed away/ water over flow
GB	Ghizer	1 (Fully Washed Away)
	Astore	1 (RCC Partially Washed Away)
	Ghanche	3 (Wooden Suspension Bridges, Fully Washed Away)
	Shigar	3 (Fully Washed Away)
	Total	8
Total		8

Cumulative Damages of Infrastructure & Private Properties - (From 26 June 2025 to 16 August 2025)



Province	Roads (KMs)	Bridges	House Damage			Livestock Perished
			Full	Partial	Total	
Punjab	-	-	1	215	216	121
KP	431.74	46	116	333	449	251
Sindh	-	-	33	54	87	134
Balochistan	1.5	1	13	69	82	0
GB	15.19	74	366	227	593	67

Province	Roads (KMs)	Bridges	House Damage			Livestock Perished
			Full	Partial	Total	
AJ&K	1.5	-	107	317	424	14
ICT	-	3	1	61	62	0
Grand Total	449.93	124	637	1276	1913	587

3. Flood Relief Activities (Last 24 Hours)

Flood Items	GB	Total
Tents	77	77
Ration Bags	44	44
Blankets	8	8
Sand Bags	500	500
Quilts / Sleeping Bags	-	0
Gas Cylinder	-	0
Mattress	37	37
Kitchen sets	31	31
Mosquito Nets	-	0
Plastic Mats	31	31
Hygiene Kits	-	0
Jerry Can	-	0
Tarpaulin	3	3
Solar Panel	-	0
Food Packs	52	52
De-Watering Pumps	-	0
Gabions	-	0
Charpai	-	0
Gas Cylinder/ Stove	-	0
Life Jacket	-	0
Boat	-	0
Meals	-	0
Drinking Water Bottles	-	0
Grand Total	783	783

GBDMA: After reconciliation with **GBDMA**, the following updates on Relief Items—covering the period from 26 June 2025 to date—have been incorporated into the cumulative figures.

Cumulative Flood Relief Activities - (From 26 June 2025 to 16 August 2025)

Flood Activity Item	Punjab	KP	Sindh	Balochistan	GB	AJ&K	ICT
Tents	14	133	500	200	1217	58	0

Flood Activity Item	Punjab	KP	Sindh	Balochistan	GB	AJ&K	ICT
Ration Bags	60	1	0	0	44	0	0
Blankets	0	121	0	0	819	96	0
Sand Bags	0	0	0	0	1650	0	0
Quilts / Sleeping Bags	0	246	0	200	88	80	0
Gas Cylinder	0	0	0	0	0	0	0
Mattress	0	124	0	0	520	53	0
Kitchen sets	0	84	0	500	720	9	0
Mosquito Nets	0	94	0	300	0	0	0
Plastic Mats	20	120	0	0	35	118	0
Hygiene Kits	0	71	1000	0	52	0	0
Jerry Can	0	114	0	0	0	0	0
Tarpaulin	0	100	2070	0	4	0	0
Solar Panel	0	54	0	0	110	5	0
Food Packs	0	3	0	0	1177	70	0
De-Watering Pumps	37	0	75	0	0	0	34
Gabions	0	0	0	0	10	0	0
Charpai	0	0	0	200	0	0	0
Gas Cylinder/ Stove	0	17	0	200	1	0	0
Life Jacket	752	0	30	0	0	0	30
Boat	46	0	3	0	0	0	0
Meals	0	0	0	0	500	0	0
Drinking Water Bottles	0	0	0	0	100	0	0

4. Relief Camps & Medical Camp (Last 24 Hours)

Province	No. of Relief Camps	No. of Person in Relief Camp	No. of Persons Treated	No. of Persons Treated
Punjab	38	68	0	0
GB	1	150	2	50
Grand Total	39	218	2	50

GBDMA: After reconciliation with **GBDMA**, the following updates on Relief Camps—covering the period from 26 June 2025 to date—have been incorporated into the cumulative figures.

Ghizer: IDP camp is established at Ishkoman district Ghizer.

Diamer: IDP camp is established at Thak village and Thor village district Diamer.

Ghanche: IDP camp is established at Qundus valley district Ghanche.

Skardu: IDP camp is established at Burgay valley district Skardu.

Gilgit: IDP camp is established at Baseen district Gilgit.

Cumulative State of Relief Camps - (From 26 June 2025 to 16 August 2025)

Province	No. of Relief Camps	No. of Person in Relief Camp	No. of Persons Treated	No. of Persons Treated
KP	0	0	0	0
Punjab	103	68	16	0
Sindh	2	176	0	0
ICT	1	0	0	0
GB	9	3050	15	927
Grand Total	115	3294	31	927

5. Rescue Operations (Last 24 Hours)

Province	No. of Rescue Operation	No. of Person Rescued
Punjab	13	233
KP	154	12970
Grand Total	167	13203

PDMA KP: The Rescue Operations reported in NDMA Sitrep No. 52, dated 16th August 2025, are in connection with the floods that occurred on 15th/16th August 2025.

Cumulative State of Rescue Operations - (From 26 June 2025 to 16 August 2025)

Province	No. of Rescue Operation	No. of Person Rescued
GB	16	779
KP	211	14317
Balochistan	3	17
Sindh	3	53
Punjab	141	1776
ICT	4	35
AJ&K	18	940
Grand Total	396	17917



GOVERNMENT OF PAKISTAN
MINISTRY OF DEFENCE (DEFENCE DIVISION)
PAKISTAN METEOROLOGICAL DEPARTMENT
FLOOD FORECASTING DIVISION
46-JAIL ROAD LAHORE-54000



BULLETIN No. B-063/25

Dated: 16th August-2025

Time: 12:10 hours (PST)

I: WEATHER/RAINFALL FORECAST FOR NEXT 24-HRS

RIVERS	Upper Catchments (Above Rim Stations)	Lower Catchments (Below Rim Stations)	RESERVOIRS LEVEL (FEET) at (0600 PST)
INDUS	Isolated thunderstorm/rain	Isolated thunder storm/rain (Rawalpindi Division)	TARBELA Current: 1547.94 Max. Conservation: 1550.00 Live Storage 97.94%
JHELMUM	-do-	Mainly dry (Sargodha Division)	
CHENAB	-do-	Isolated thunderstorm/rain (Gujranwala Division)	MANGLA Current: 1211.15 Max Conservation: 1242.00 Live Storage 68.49%
RAVI	-do-	-do- (Lahore Division)	
SUTLEJ	-do-	Mainly dry (Bahawalpur Division)	

II: QUANTITATIVE FLOOD FORECAST OF GAUGING STATIONS (IN THOUSANDS OF CUSECS)

RIVERS	Stations	Design Capacity	Actual Observations at 0600 PST		Quantitative Forecast for Next 24-hrs (Inflow)	Qualitative Forecasted Flood Level (Inflow)	Max Flood Peaks (In Thousands of Cusecs)	
			Inflow	Outflow			Historical	Flood Season 2025
INDUS	Tarbela	1500	410.0	370.4	390-420	Medium	832.0 (2010)	426.00
	Kalabagh	950	399.6	391.6	400R480	-do-	950.0 (1942)	453.29
	Chashma	950	425.4	406.6	430-460	-do-	1038.9 (2010)	447.26
	Taunsa	1000	377.5	364.0	380-400	-do-	960.0 (2010)	447.94
	Guddu	1200	259.9	230.3	260-280	Low	1199.7 (1976)	424.33
	Sukkur	900	193.3	135.1	200-220	-do-	1166.6 (1986)	379.46
	Kotri	875	85.8	54.6	70-80	Below low	980.3 (1956)	260.63
KABUL	Nowshera	-	109.9	109.9	100F70	Medium to Low	391.3 (1990)	109.90
JHELMUM	Mangla	1060	50.0	8.0	40-60	Below low	1090.0 (1992)	133.00
	Rasul	850	2.9	0.0	No sig. change	Below low	952.2 (1992)	136.08
CHENAB	Marala	1100	92.8	63.2	90-120	Low	1100.0 (1957)	210.90
	Khanki	1100	88.3	80.8	70-100	-do-	1086.5 (1959)	176.32
	Qadirabad	807	111.4	94.4	80-110	-do-	948.5 (1992)	171.58
	Trimmu	645	74.7	63.6	70-80	Below low	944.0 (1928)	93.57
	Punjinad	700	34.1	19.6	No sig. change	-do-	802.5 (1973)	67.89
RAVI	Jassar	275	16.7	16.7	10-20	Below low	680.0 (1955)	37.80
	Shahdara	250	17.8	17.8	No sig. change	-do-	576.0 (1988)	36.48
	Balloki	225	52.7	28.0	40-55	Low	389.8 (1988)	56.31
	Sidhnai	150	23.7	8.5	No sig. change	Below low	330.2 (1988)	50.58
SUTLEJ	G.S. Wala	---	68.6	68.6	65-80	Low	837.0 (1955)	74.39
	Sulemanki	325	56.8	47.6	55-65	-do-	598.9 (1955)	56.79
	Islam	300	28.0	26.1	30-35	Below low	492.6 (1955)	28.03

Isolated= 20 to 30% of area Scattered= 30 to 50% of area | Widespread= 90 to 100% of area R= Rising, F= Falling

Note: Concerned Departments may contact FFD, Lahore for rectification up-dation (if any)

(Dr. Zaheer Ahmad Babar)
 Chief Meteorologist
 FFD Lahore



GOVERNMENT OF PAKISTAN
MINISTRY OF DEFENCE (DEFENCE DIVISION)
PAKISTAN METEOROLOGICAL DEPARTMENT
FLOOD FORECASTING DIVISION
46-JAIL ROAD LAHORE-54000



BULLETIN No. A-063/25

Dated: 16th August-2025
 Time: 12:10 hours (PST)

- | | |
|---|---|
| <ol style="list-style-type: none"> 1. President Secretariat, Islamabad 2. PM House, Islamabad 3. Governor (All Provinces) 4. Chairman NDMA, Islamabad 5. Chief Minister (All Provinces) 6. Secretary, Ministry of Defence, Islamabad 7. Secretary, Ministry for Water Resources, Islamabad 8. Secretary, Ministry of Information, Islamabad 9. Secretary, Climate change, Islamabad 10. The Secretary General, Red Crescent, Islamabad 11. Secretary, Irrigation Department, (All Provinces) 12. Chairman NHA, Islamabad 13. Chief Secretary (All Provinces) | <ol style="list-style-type: none"> 14. DG Pak Met Services Islamabad. 15. DG Engineers, Eng. Directorate GHQ, Rawalpindi 16. PDMA'S (DG's All Provinces/Gilgit Baltistan) 17. SDMA Azad Jammu & Kashmir. 18. Chairman, Federal Flood Commission, Islamabad 19. Chairman, Indus River System Authority, Islamabad 20. Chairman, PCRWR, Islamabad 21. Pakistan Commissioner for Indus Waters (PCIW), Islamabad 22. Chief Engineer, Mangla/Tarbela /Chashma 23. Chief Engineer, Irrigation (All Provinces) 24. Chief Engineer, (All Barrages) 25. Chief Engineer, C.D.O. (Muzaffarabad) 26. All other concerned |
|---|---|

SUBJECT: RIVERS SITUATION AND QUALITATIVE FLOOD FORECAST.

I. HYDROLOGICAL SITUATION AT 0600 PST AND OUTLOOK:

River Indus at Kalabagh, Chashma and river Kabul at Nowshera are in medium flood level, while river Indus at Tarbela, Taunsa & Guddu and river Sutlej at Ganda Singh Wala are in low flood level, whereas all the other major rivers are flowing within their normal flows.

ALERT/WARNING: FLASH FLOODING is expected in the tributaries of river Kabul during 17th night to 19th August. **URBAN FLOODING** is also expected in Islamabad, Peshawar, Nowshera, Mardan, Rawalpindi, Gujrat, Gujranwala and Lahore, during the period.

The **Sutlej River at Ganda Singh Wala** is anticipated to remain in **low to medium flood** level for next few days.

Flash flooding is also expected in the hill torrents of DG Khan Division from 17th night to 19th August.

Flows are also likely to increase in all the major rivers from August 17th.

II. METEOROLOGICAL FEATURES:

1. Yesterday's trough of westerly wave over northern parts of the country has moved away.
2. A fresh trough of westerly wave lies over northern parts of Afghanistan.
3. Mild Monsoon currents from the Arabian Sea and Bay of Bengal are penetrating into the country up to 3000ft.
4. Yesterday's Monsoon low over southwest Chattisgarh and adjoining Maharashtra continues to persist.
5. Seasonal low lies over North Balochistan.

III. WEATHER FORECAST FOR 24-HOURS:

Isolated thunderstorm/rain of moderate intensity is expected over the upper catchment of all the major rivers along with Islamabad, Southeast Sindh, Rawalpindi, Peshawar, Gujrat, Gujranwala, Lahore, Sahiwal and Bahawalpur Divisions.

IV. WEATHER OUTLOOK FOR NEXT 72-HOURS:

ALERT: Widespread thunderstorm/rain of **HEAVY TO VERY HEAVY/TORRENTIAL** rainfall is expected over the upper catchments of rivers Kabul and Indus along with Islamabad, Rawalpindi, Peshawar and Kohat Divisions. Scattered to widespread thunderstorm/rain of with isolated heavy falls is expected over the upper catchments of other major rivers along with Bannu, DI Khan, Gujrat, Gujranwala, Lahore. Scattered thunderstorm/rain of with one or two heavy falls is expected over Sindh, East Balochistan, Faisalabad, Sahiwal, Multan, DG Khan and Bahawalpur Divisions.

V. RIVERS CATCHMENTS RAINFALL RECORDED (MM) DURING LAST 24-HRS (UPTO 0800 PST):

Indus: Malam Jabba=76, Daggar=74, Phulra=54, Islamabad [Saidpur=32, PMD H.Q.=05, New Kattarian=02 & Chaklala (Airbase)=Trace], Oghi & Saidu Sharif=27(each), Besham=14, Pattan=13, Kalam=07, Takht Bai=06, Kakul, Parachinar & Mardan=05(each), Bosak Bridge, Dir, Skardu, Gilgit & Chilas=03(each), DG Khan (Fort Munro)=02, Murree, Cherat & Astore=02(each), Lower Dir & Warsak Dam=01(each), Peshawar (Airport) & Barkhan=Trace(each).


Jhelum: Kotli=25, Domel=18, Mangla=13, Kallar=10, Balakot=03, Muzaffarabad (City=03 & Airport=02), Chhattar Kallas & Garhi Dopatta=01(each).

Chenab: Sialkot (Cantt)=05.

Ravi: -Nil-

Sutlej: Bahawalpur (City)=Trace.

Others: -Nil-


(Dr. Zaheer Ahmad Babar)
 Chief Meteorologist
 FFD Lahore


National Weather Forecasting Centre
 Pakistan Meteorological Department


Total Rainfall (mm) last 24 hours on Saturday 16-08-2025 at 0800 PST				
Stations		Rainfall(mm)		
KHYBER PAKHTUNKHWA				
Malam Jabba		76		
Saidu Sharif		27		
Pattan		13		
Kalam		07		
Takht Bai		06		
Kakul & Parachinar		05		
Balakot		03		
Dir		(Upper 02, Lower 01)		
Cherat		02		
Peshawar Airport		Trace		
KASHMIR				
Kotli		18		
Muzaffarabad		(City 03, Airport 02)		
Garhi Dopatta, Chattar Kalas		01		
PUNJAB				
Islamabad		(Saidpur 32,City 05)		
Sialkot City		05		
Murree		02		
Rawalpindi		(New Kattarian 02, Chaklala Trace)		
Bahawalpur City		Trace		
GILGIT BALTISTAN				
Gilgit, Skardu, Chilas		03		
Astore		02		
BALOCHISTAN				
Bar Khan		Trace		
Maximum Wind Reported				
Stations	Wind(KT)	Wind(km/h)	Direction	Time PST
Islamabad Airport	14	26	E	1100
Maximum Water Level at Nullah Lai (Last 24 Hours)				
Station	Level (Feet)	Time (PST)	Flood Situation	
Normal Water Level				



FFD Discharge Report

Recorded at: 16-Aug-2025 12:00 PST

River	Site	Inflow		Outflow	
Indus	Tarbela	388,000	↘	370,600	LOW
	Kalabagh	434,415	↗	426,415	MEDIUM
	Chashma	436,778	↗	418,985	MEDIUM
	Taunsa	378,150	↗	367,650	LOW
	Guddu	258,366	↘	230,299	LOW
	Sukkur	195,600	↗	138,800	NORMAL
	Kotri	85,727	↘	58,242	NORMAL
Kabul	Nowshera	96,300	↘	96,300	MEDIUM
Jhelum	Mangla	50,000	→	8,000	NORMAL
	Rasul	2,885	→	0	NORMAL
Chenab	Marala	100,095	↗	70,395	NORMAL
	Khanki	80,132	↘	72,618	NORMAL
	Q.Abad	104,140	↘	87,140	NORMAL
	Trimmu	76,966	↗	65,816	NORMAL
	Panjnad	34,093	→	19,643	NORMAL
Ravi	Jassar	14,636	↘	14,636	NORMAL
	Shahdara	18,365	↗	18,365	NORMAL
	Balloki	52,720	→	28,020	NORMAL
	Sidhnai	23,665	↘	8,515	NORMAL
Sutlej	GS Wala	70,000	↗	70,000	LOW
	Sulemanki	56,792	→	47,635	NORMAL
	Islam	28,027	→	26,127	NORMAL

DAM	Current Level (ft)		Max Level	Dead Level
Tarbela Dam	1548.08	(+0.14)	1550	1402
Mangla Dam	1211.45	(+0.3)	1242	1050

Generated By DFO @ Flood Forecasting Division, Lahore. +92-42-99200139

FLOOD SEASON 2025
WEEKLY FLOOD/BASE FLOW DATA
DATA AT (0600 HRS IST) REGARDING EASTERN RIVERS OBTAINED FROM INTERNET

Name of Dam		Full Reservoir Level (feet)	Live Storage Capacity at FRL (MAF)	Current Live Storage (MAF)	Current Reservoir Level (Feet)	Storage (%) Current year	Storage (%) last year
i.	Bhakra Dam on River Sutlej	1680	5.050	<u>3.533</u> 14.08.2025	<u>1652.18</u> 14.08.2025	69.96	52.05
ii.	Pong Dam on River Beas	1390	4.991	<u>3.896</u> 14.08.2025	<u>1376.45</u> 14.08.2025	78.06	53.35
iii.	Thein Dam on River Ravi	1732	1.900	<u>1.321</u> 14.08.2025	<u>1702.58</u> 14.08.2025	69.50	22.44