



F.2 (E)/2025-NDMA (MW/SITREP-30)
Government of Pakistan
Prime Minister's Office
National Disaster Management Authority (HQ)
Main Murree Road Near ITP Office, Islamabad

MOST IMMEDIATE



Dated: **25 July 2025**

Subject: **NDMA - Monsoon 2025 Daily Situation Report No. 30**

NDMA Monsoon 2025 Daily Situation Report **No 30**, covering period from **1300 hours 24 July to 1300 hours 25 July 2025** alongwith following data as per **Annex** as shown against each is enclosed:-

Ser	Detail	Annex
a.	Daily SITREP	A
b.	Dams and Reservoirs Level	B
c.	Flood Alert / River Flows	C
d.	Rainfall Recorded During Last 24 Hours (0800-0800 hours each day)	D
e.	FFD Discharge Report Recorded at 25 July 2025 12:00 PST	E
f.	Weekly Flood / Base Flow Data	F

2. Forwarded for information / necessary action, please.

(Ali Imran Sayed)
Director (Response)
Tel No: 051-9030924
Fax No: 051-9030729

To: Federal Ministries & Departments (Interior, Planning, Commerce, Food Security & Research, National Health Services, Climate Change, Pakistan Railways, Communications, Energy & Water Resources, Finance, Economic Affairs Division, Information and Broadcasting (MOIB), Science and Technology and Press Information Department (PID)
Chief Secretaries, All Provincial Governments, GB and AJ&K
Chairman, Federal Flood Commission (FFC), Islamabad
Chairman, National Highway Authority, Islamabad
Chairman, Pakistan Telecommunications Authority, Islamabad
Chairman, Pakistan Tourism Development Corporation, Islamabad
Director General, Pakistan Meteorological Department (PMD), Islamabad
Director General, All PDMAs, GBDMA and SDMA
Director General, Rescue 1122 (Punjab, Sindh, Balochistan, KP, GB & AJ&K)
Director General, Climate Change and Coastal Development, Government of Sindh
Director General, Sindh Coastal Development Authority, Karachi
Director General, Balochistan Coastal Development Authority
Inspector General, National Highways & Motorway Police, Islamabad
Managing Director, National Transmission & Dispatch Corporation, Lahore
Commissioner, Islamabad
Deputy Commissioner, Islamabad
Chief Meteorologist, FFD, Lahore
Headquarters, Pakistan Maritime Security Agency, Karachi
Joint Crises Management Cell, Joint Staff Headquarters, Chaklala Cantt

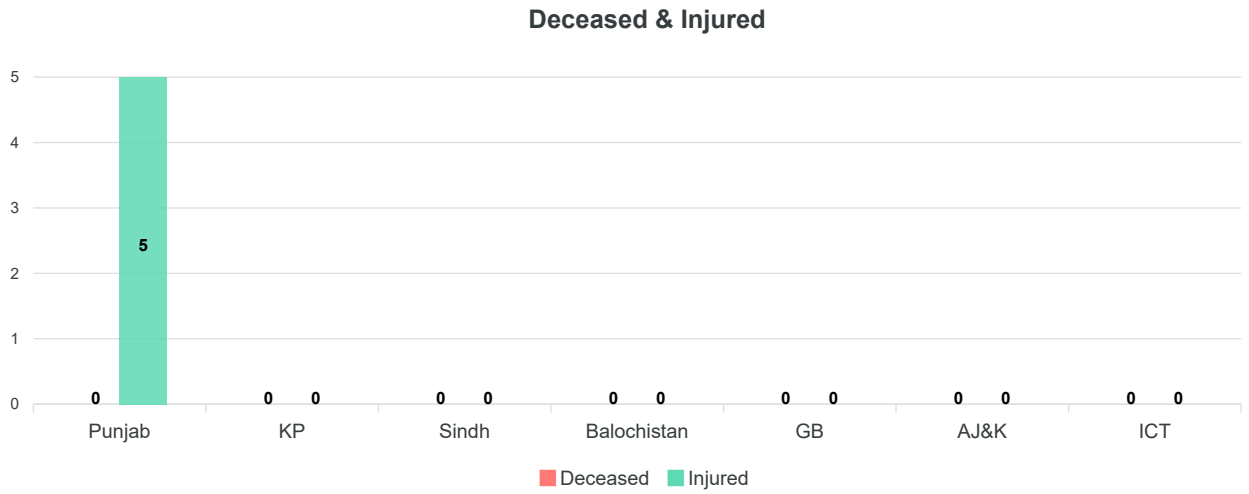
Staff Duties Directorate (SD Coord), General Headquarters, Rawalpindi
Military Operations Directorate (MO-4), General Headquarters, Rawalpindi
Engineer Directorate (Arms Branch), General Headquarters, Rawalpindi
ACNS (Operations), Naval Headquarters, Islamabad
ACAS (Operations), Air Headquarters, Islamabad
Headquarters, Frontier Works Organization (FWO), Rawalpindi
GSO-1, Inter Services Public Relations (ISPR), General Headquarters, Rawalpindi
Directorate General, Inter-Services Intelligence (ISI), Islamabad
Headquarters, Pakistan Coast Guards, Karachi
Divisional Superintendent, Pakistan Railways, Lahore and Karachi

Cc: Secretary to Prime Minister, Prime Minister's Office, Islamabad
Secretary, Cabinet Division, Islamabad

ID: COS
Member (Ops)
Member (DRR)
Member (A&F)
DG NEOC
DG Estb
ED NIDM
ED Plans
ED NR&RF
ED Tech (E&M)
ED RM&M
ED IA&PD
ED IC
ED CoE
Dir C&P
Dir Log
Dir R&R

MONSOON 2025 SITREP # 30 - (25 July 2025)

1. Casualties and Injuries (Last 24 Hours)



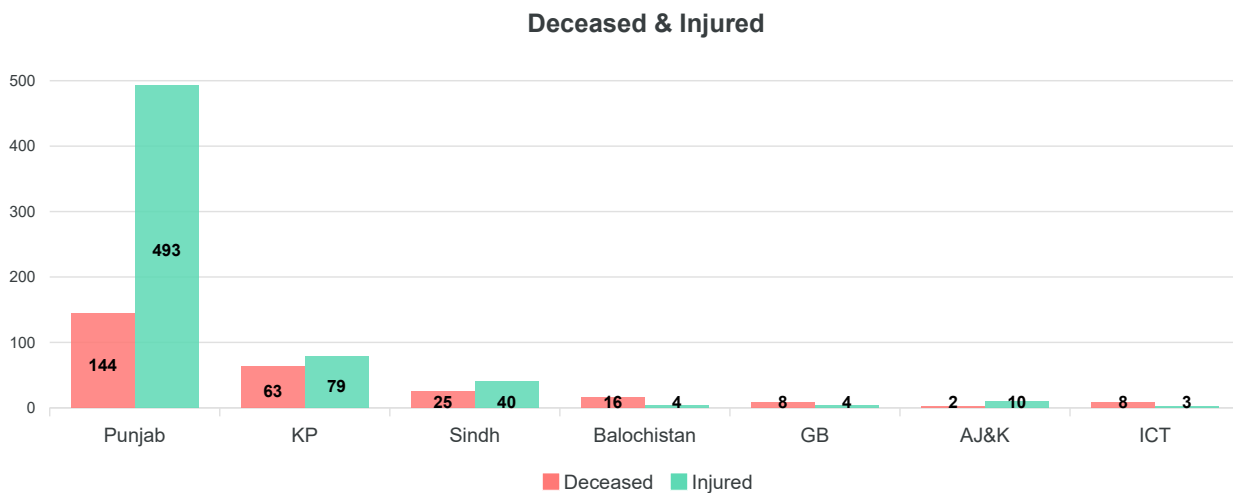
Deceased

NTR

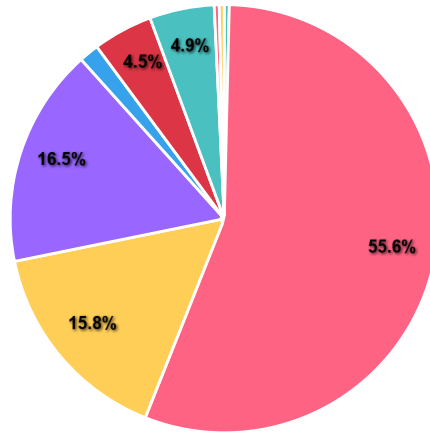
Injured

Province	District	Injured				Remarks
		Male	Female	Children	Total	
Punjab	Lahore	0	1	1	2	-
	Sheikhupura	2	1	0	3	-
	Total	2	2	1	5	
Grand Total		2	2	1	5	

Cumulative Casualties And Injuries - (From 26 June 2025 to 25 July 2025)



Causes of Death

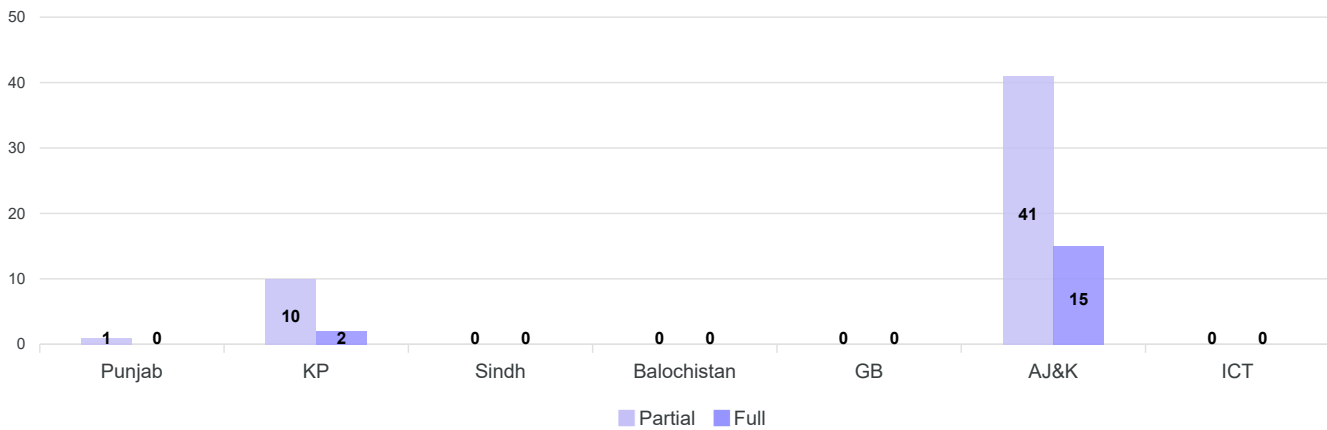


Unknown House Collapse Drowning Flash Flood Land Sliding Electrocutation Lightning Heavy Rain Any Other

Province	Deceased				Injured			
	Male	Female	Children	Total	Male	Female	Children	Total
Punjab	54	25	65	144	198	152	143	493
KP	18	11	34	63	35	13	31	79
Sindh	10	4	11	25	7	6	27	40
Balochistan	5	4	7	16	2	1	1	4
GB	3	1	4	8	1	1	2	4
AJ&K	1	0	1	2	5	2	3	10
ICT	3	1	4	8	0	1	2	3
Grand Total	94	46	126	266	248	176	209	633

2. Damage to Infrastructure & Private Property (Last 24 Hours)

House Damaged



Houses Damage and Livestock

Province	District	House Damage			Livestock
		Partial	Full	Total	
Punjab	Lahore	1	0	1	0
	Total	1	0	1	0
KP	Charsadda	1	0	1	0
	Nowshera	2	0	2	0
	Mansehra	1	0	1	0
	Upper Kohistan	0	1	1	0
	Tank	6	1	7	0
Total	10	2	12	0	
AJ&K	Jhelum Valley	1	0	1	0
	Bagh	5	0	5	0
	Sudhnoti	35	14	49	0
	Kotli	0	1	1	0
Total	41	15	56	0	
Grand Total		52	17	69	0

Roads Damaged

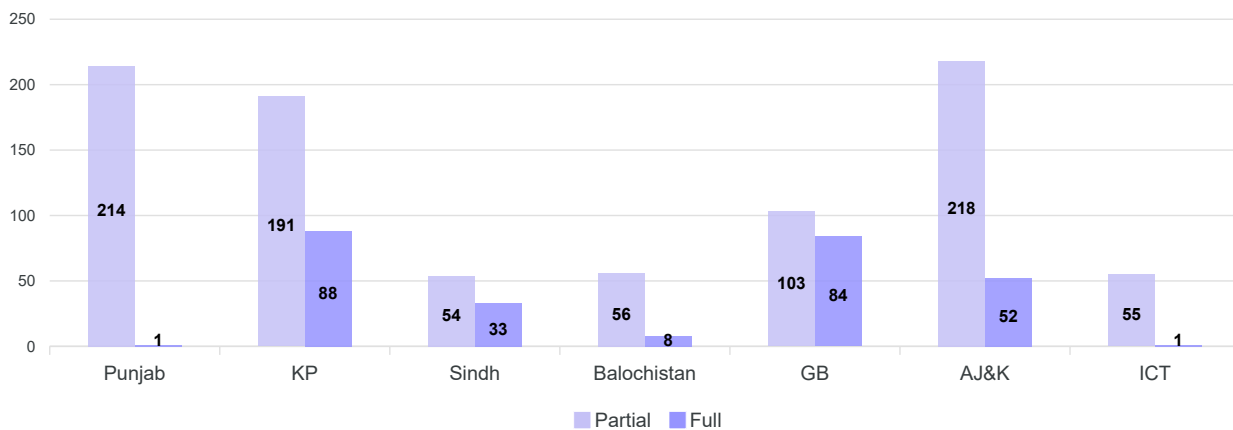
NTR

Bridges Damaged

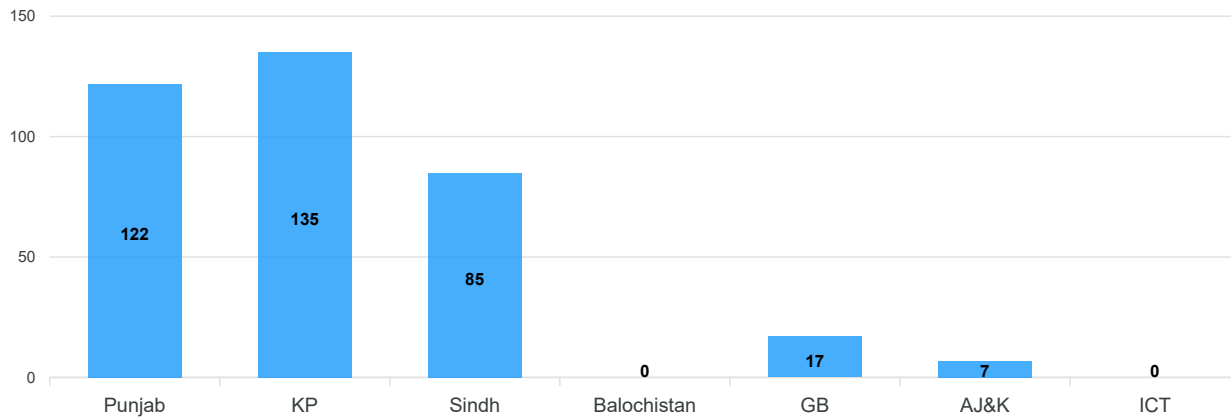
NTR

Cumulative Damages of Infrastructure & Private Properties - (From 26 June 2025 to 25 July 2025)

Cumulative House Damaged



Livestock Perished



Province	Roads (KMs)	Bridges	House Damage			Livestock Perished
			Full	Partial	Total	
Punjab	-	-	1	214	215	122
KP	2	-	88	191	279	135
Sindh	-	-	33	54	87	85
Balochistan	1.5	1	8	56	64	0
GB	13.5	8	84	103	187	17
AJ&K	1.5	-	52	218	270	7
ICT	-	3	1	55	56	0
Grand Total	18.5	12	267	891	1158	366

3. Flood Relief Activities (Last 24 Hours)

Flood Items	GB	Total
Tents	80	80
Ration Bags	-	0
Blankets	-	0
Sand Bags	-	0
Quilts / Sleeping Bags	-	0
Gas Cylinder	-	0
Mattress	130	130
Kitchen sets	-	0
Mosquito Nets	-	0
Plastic Mats	-	0
Hygiene Kits	-	0
Jerry Can	-	0
Tarpaulin	-	0
Misc.	-	0
Food Packs	190	190

Flood Items	GB	Total
De-Watering Pumps	-	0
Gabions	-	0
Charpai	-	0
Gas Cylinder/ Stove	-	0
Life Jacket	-	0
Boat	-	0
Meals	-	0
Drinking Water Bottles	-	0
Grand Total	400	400

Cumulative Flood Relief Activities - (From 26 June 2025 to 25 July 2025)

Flood Activity Item	Punjab	KP	Sindh	Balochistan	GB	AJ&K	ICT
Tents	0	20	500	200	230	13	0
Ration Bags	0	1	0	0	0	0	0
Blankets	0	37	0	0	322	26	0
Sand Bags	0	0	0	0	500	0	0
Quilts / Sleeping Bags	0	20	0	200	6	40	0
Gas Cylinder	0	0	0	0	0	0	0
Mattress	0	10	0	0	190	8	0
Kitchen sets	0	18	0	500	29	9	0
Mosquito Nets	0	5	0	300	0	0	0
Plastic Mats	0	21	0	0	4	16	0
Hygiene Kits	0	18	1000	0	10	0	0
Jerry Can	0	35	0	0	0	0	0
Tarpaulin	0	17	2070	0	1	0	0
Misc.	0	54	0	0	0	5	0
Food Packs	0	0	0	0	425	35	0
De-Watering Pumps	0	0	75	0	0	0	30
Gabions	0	0	0	0	10	0	0
Charpai	0	0	0	200	0	0	0
Gas Cylinder/ Stove	0	0	0	200	1	0	0
Life Jacket	0	0	30	0	0	0	30
Boat	0	0	3	0	0	0	0
Meals	0	0	0	0	500	0	0
Drinking Water Bottles	0	0	0	0	100	0	0

4. Relief Camps & Medical Camp (Last 24 Hours)

NTR

Cumulative State of Relief Camps - (From 26 June 2025 to 25 July 2025)

Province	No. of Relief Camps	No. of Person in Relief Camp	No. of Persons Treated	No. of Persons Treated
KP	0	0	0	0
Punjab	24	0	0	0
Sindh	2	176	0	0
ICT	1	0	0	0
Grand Total	27	176	0	0

5. Rescue Operations (Last 24 Hours)

NTR

Cumulative State of Rescue Operations - (From 26 June 2025 to 25 July 2025)

Province	No. of Rescue Operation	No. of Person Rescued
GB	1	25
KP	10	116
Balochistan	2	5
Sindh	3	53
Punjab	128	1543
ICT	4	35
Grand Total	148	1777

GOVERNMENT OF PAKISTAN
PAKISTAN METEOROLOGICAL DEPARTMENT
FLOOD FORECASTING DIVISION
46-JAIL ROAD LAHORE-54000

BULLETIN No. B-04125

Dated: 25th July-2025
Time: 11:15 hours (PST)**I: WEATHER/RAINFALL FORECAST FOR NEXT 24-HRS**

RIVERS	Upper Catchments (Above Rim Stations)	Lower Catchments (Below Rim Stations)	RESERVOIRS LEVEL (FEET) at (0600 PST)
INDUS	Isolated thunderstorm/rain	Isolated thunderstorm/rain (Rawalpindi Division)	TARBELA Current: 1532.00 Max. Conservation: 1550.00 Live Storage 81.74%
JHELUM	-do-	Mainly dry (Sargodha Division)	MANGLA Current: 1196.00 Max Conservation: 1242.00 Live Storage 55.11%
CHENAB	-do-	Isolated thunderstorm/rain (Gujranwala Division)	
RAVI	-do-	-do- (Lahore Division)	
SUTLEJ	-do-	Mainly dry (Bahawalpur Division)	

II: QUANTITATIVE FLOOD FORECAST OF GAUGING STATIONS (IN THOUSANDS OF CUSECS)

RIVERS	Stations	Design Capacity	Actual Observations at 0600 PST		Quantitative Forecast for Next 24-hrs (Inflow)	Qualitative Forecasted Flood Level (Inflow)	Max Flood Peaks (In Thousands of Cusecs)	
			Inflow	Outflow			Historical	Flood Season 2025
INDUS	Tarbela	1500	330.0	275.3	300-330	Low	832.0 (2010)	370.00
	Kalabagh	950	373.4	366.3	310-330	-do-	950.0 (1942)	453.29
	Chashma	950	437.0	422.3	430F350	Medium to low	1038.9 (2010)	447.26
	Taunsa	1000	415.1	409.6	410-430	Medium	960.0 (2010)	441.08
	Guddu	1200	342.3	304.2	300-330	Low	1199.7 (1976)	392.08
	Sukkur	900	300.2	242.2	290-300	-do-	1166.6 (1986)	342.09
	Kotri	875	151.0	109.2	140-120	Below low	980.3 (1956)	260.63
KABUL	Nowshera	-	45.1	45.1	45-50	Below low	391.3 (1990)	68.93
JHELUM	Mangla	1060	35.0	7.0	40-60	Below low	1090.0 (1992)	80.00
	Rasul	850	7.1	0.0	No sig. change	-do-	952.2 (1992)	136.08
CHENAB	Marala	1100	77.0	52.7	50-70	Below Low	1100.0 (1957)	144.38
	Khanki	1100	74.8	70.7	60-70	-do-	1086.5 (1959)	126.61
	Qadirabad	807	81.3	66.3	60-70	-do-	948.5 (1992)	119.84
	Trimmu	645	59.7	49.2	No sig. change	-do-	944.0 (1928)	93.57
	Punjinad	700	50.3	35.8	-do-	-do-	802.5 (1973)	53.40
RAVI	Jassar	275	11.8	11.8	No sig. change	Below low	680.0 (1955)	29.67
	Shahdara	250	14.5	14.5	-do-	-do-	576.0 (1988)	14.54
	Balloki	225	44.0	21.7	40-50	Low	389.8 (1988)	56.31
	Sidhnai	150	22.6	10.6	No sig. change	Below low	330.2 (1988)	50.58
SUTLEJ	G.S. Wala	--	7.1	7.1	No sig. change	Below low	837.0 (1955)	24.62
	Sulemanki	325	17.0	6.7	-do-	-do-	598.9 (1955)	25.83
	Islam	300	8.3	6.6	-do-	-do-	492.6 (1955)	20.39

Isolated= 20 to 30% of area Scattered= 30 to 50% of area | Widespread= 90 to 100% of area R= Rising, F= Falling

Note: Concerned Departments may contact FFD, Lahore for rectification up-dation (if any)



(Muhammad Aleem ul Hassan)
 Director
 for Chief Meteorologist
 FFD Lahore

**GOVERNMENT OF PAKISTAN
PAKISTAN METEOROLOGICAL DEPARTMENT
FLOOD FORECASTING DIVISION
46-JAIL ROAD LAHORE-54000**

BULLETIN No. A-04125

**Dated: 25th July-2025
Time: 11:15 hours (PST)**

1. President Secretariat, Islamabad
2. PM House, Islamabad
3. Federal Minister for Water Resources, Islamabad
4. Governor (All Provinces)
5. Chairman NDMA, Islamabad
6. Chief Minister (All Provinces)
7. Secretary, Ministry of Defence, Islamabad
8. Secretary, Aviation Division, Islamabad
9. Secretary, Ministry for Water Resources, Islamabad
10. Secretary, Ministry of Information, Islamabad
11. Secretary, Climate change, Islamabad
12. The Secretary General, Red Crescent, Islamabad
13. Secretary, Irrigation Department, (All Provinces)
14. Chairman NHA, Islamabad
15. Chief Secretary (All Provinces)
16. D.G. Engineers, Eng. Directorate GHQ, Rawalpindi
17. PDMA'S (DG's All Provinces & AJK)
18. Chairman, Federal Flood Commission, Islamabad
19. Chairman, Indus River System Authority, Islamabad
20. Chairman, PCRWR, Islamabad
21. Pakistan Commissioner for Indus Waters (PCIW), Islamabad
22. Chief Engineer, Mangla/Tarbela /Chashma
23. Chief Engineer, Irrigation (All Provinces)
24. Chief Engineer, (All Barrages)
25. Chief Engineer, C.D.O. (Muzaffarabad)
26. All other concerned

SUBJECT: RIVERS SITUATION AND QUALITATIVE FLOOD FORECAST

I: HYDROLOGICAL SITUATION at 0600 PST AND OUTLOOK

The River Indus is in medium flood level at Chashma and Taunsa while at Tarbela, Kalabagh, Guddu and Sukkur is in low flood level. All other major rivers are flowing within their normal flows.

Flash Flooding is expected over the hill torrents of DG Khan Division.

II: METEOROLOGICAL FEATURES

1. Yesterday's trough of westerly wave over Kashmir has moved away. A fresh trough of westerly wave today lies over northeast Iran and adjoining Afghanistan.
2. Monsoon currents from Arabian Sea are penetrating to the lower half of the country.
3. Seasonal low lies over Northwest Balochistan with trough extending northwards.
4. A fresh monsoon low has developed over north Bay of Bengal.

III: WEATHER FORECAST FOR 24-HOURS

Isolated thunderstorm/rain is expected over the upper catchments of all the major rivers along with Islamabad, Rawalpindi, Gujranwala, Lahore, DG Khan Divisions.

IV: WEATHER OUTLOOK FOR NEXT 48-HOURS

No significant change.

V: RIVERS CATCHMENTS RAINFALL RECORDED (MM) >01 DURING LAST 24-HRS (UPTO 0800 PST)

- Indus:** Barkhan=17, Kakul=13, Gilgit & Cherat=09(each), Islamabad [Chaklala (Airbase)=08, Shamsabad=07, Gawalmandi & New Kattarian =05(each), Katcheri=01], Chilas=05, Kalam & Peshawar (City)=03(each), Confluence Point & Bagrote=01(each), Kamra (Airbase), Kohat (Airbase), Risalpur (Airbase), Khaar-Bajaur, Hunza, Larkana & Skardu=Trace(each), DG Khan [Airport & Fort Munro=Trace(each)].
- Jhelum:** Palandri=02, Mandi Bahauddin=01, Jhelum, Mangla, Bandi Abbaspur & Rohtas=Trace(each).
- Chenab:** Multan (Chungi No.9=117, Suraj Miani=101, Kirri Jamandan=97, Northern By Pass=67, Sammejabad=45, City=30, Shuja Abad=28 & Airport=24), Muzaffargarh=51, Hafizabad=15, Gujranwala=08, Gujrat=02 & Sialkot (Airport)=01.
- Ravi:** Lahore [Iqbal Town=41, Township=39, Misri Shah=28, Samanabad=25, Jail Road, Mughal Pura & Gulburg=21(each), Gulshan e Ravi=19, Upper Mall=17, Taj Pura=16, Airport=14, Luckshami=13, Johar Town=12, Shahi Qilla & Qurtba Chowk=10(each) & Shahdara=08], Sheikhpura=37, Okara=13, Sahiwal=12, Faisalabad Airport=03, Sharqpur=02 & Narowal=Trace.
- Sutlej:** Bahawalnagar=04, Chunian=03 & Kasur=Trace.
- Others:** Khuzdar=06 & Sibbi=02.



(Muhammad Aleem ul Hassan)
Director
for Chief Meteorologist
FFD Lahore



Total Rainfall (mm) last 24 hours on Friday 25-07-2025 at 0800 PST	
Stations	Rainfall(mm)
PUNJAB	
Sheikhupura	37
Multan	City 30, Airport 24 Rain recorded by WASA rain gauges (Chungi (#09) 117, Suraj Miani 101, Kirri Jamandan 97, Khan Village 67, Sameejabad 45, Old Shujabad 28)
Lahore	City 19, Airport 08 Rain recorded by WASA rain gauges (Iqbal Town 43, Nishter Town 39, Chowk Nakhuda 28, Samanabad 26, Mughalpura 23, WASA Office 22, Gulshan-e-Ravi 19, Tajpura, Upper Mall 18, Johar Town 14, Lakhsmi Chowk 13, Qurtaba Chowk 12, Shahi Qila 10, Farrukhabad 09)
Hafizabad	15
Okara	13
Sahiwal	12
Gujranwala	08
Rawalpindi	(Chaklala 08, Shamsabad 07, Gawalmandi, New Kattarian 05 & Katcheri 01)
Bahawalnagar	04
Faisalabad	03
Gujrat	02
Kamra, Sialkot Airport & Mandi Bahauddin	01
Mangla, Jhelum, Narowal, D.G Khan, Fort Munro, Kasur	Trace
BALUCHISTAN	
Barkhan	17
Khuzdar	06
Loralai	03
Sibbi	02
KHYBER PAKHTUNKHWA	
Kakul	13
Cherat	09
Kalam	03
Risalpur & Kohat	
GILGIT BALTISTAN	
Gilgit	09
Chilas	05
Bagrote	01

Total Rainfall (mm) last 24 hours on Friday 25-07-2025 at 0800 PST				
Stations		Rainfall(mm)		
Hunza & Skardu		Trace		
SINDH				
Larkana		Trace		
KASHMIR				
NIL				
Maximum Wind Reported				
Stations	Wind (KT)	Wind(km/h)	Direction	Time PST
Multan Airport	50	93	NE	1940
Maximum Water Level at Nullah Lai (Last 24 Hours)				
Station	Level (Feet)	Time (PST)	Flood Situation	
Normal Water Level				



FFD Discharge Report

Recorded at: 25-Jul-2025 12:00 PST

River	Site	Inflow		Outflow	
Indus	Tarbela	328,000	↘	253,700	LOW
	Kalabagh	354,255	↘	347,178	LOW
	Chashma	440,133	↗	426,233	MEDIUM
	Taunsa	425,736	↗	419,236	MEDIUM
	Guddu	342,968	↗	303,099	LOW
	Sukkur	300,465	↗	242,165	LOW
	Kotri	151,041	→	109,156	NORMAL
Kabul	Nowshera	43,800	↘	43,800	NORMAL
Jhelum	Mangla	34,000	↘	7,000	NORMAL
	Rasul	3,585	↘	0	NORMAL
Chenab	Marala	65,107	↘	40,757	NORMAL
	Khanki	69,776	↘	65,619	NORMAL
	Q.Abad	79,300	↘	64,300	NORMAL
	Trimmu	74,810	↗	64,310	NORMAL
	Panjnad	54,607	↗	40,197	NORMAL
	Jassar	8,098	↘	8,098	NORMAL
Ravi	Shahdara	15,353	↗	15,353	NORMAL
	Balloki	44,675	↗	22,375	NORMAL
	Sidhnai	22,634	→	10,634	NORMAL
Sutlej	GS Wala	7,119	→	7,119	NORMAL
	Sulemanki	17,041	→	6,734	NORMAL
	Islam	8,259	→	6,609	NORMAL

DAM	Current Level (ft)	Max Level	Dead Level
Tarbela Dam	1532.30 (+0.3)	1550	1402
Mangla Dam	1196.20 (+0.2)	1242	1050

Generated By DFO @ Flood Forecasting Division, Lahore. +92-42-99200139

FLOOD SEASON 2025
WEEKLY FLOOD/BASE FLOW DATA
DATA AT (0600 HRS IST) REGARDING EASTERN RIVERS OBTAINED FROM INTERNET

Name of Dam		Full Reservoir Level (feet)	Live Storage Capacity at FRL (MAF)	Current Live Storage (MAF)	Current Reservoir Level (Feet)	Storage (%) Current year	Storage (%) last year
i.	Bhakra Dam on River Sutlej	1680	5.050	<u>2.191</u> 24.07.2025	<u>1609.82</u> 24.07.2025	43.38	38.24
ii.	Pong Dam on River Beas	1390	4.991	<u>2.146</u> 24.07.2025	<u>1340.45</u> 24.07.2025	42.99	24.65
iii.	Thein Dam on River Ravi	1732	1.900	<u>0.742</u> 24.07.2025	<u>1661.53</u> 24.07.2025	39.04	15.15