



F.2 (E)/2026-NDMA (MW/SITREP-06)
Government of Pakistan
Prime Minister's Office
National Disaster Management Authority (HQ)
 Main Murree Road Near ITP Office, Islamabad



Dated: 1 July 2026

Subject: **NDMA - Monsoon 2026 Daily Situation Report No. 06**

NDMA Monsoon 2026 Daily Situation Report No **06**, covering period from **1300 hours 30 June to 1300 hours 1 July 2026** alongwith following data as per **Annexures** as shown against each is enclosed:-

Ser	Detail	Annexure
a.	Daily SITREP	A
b.	Dams and Reservoirs Level	B
c.	Flood Alert / River Flows	C
d.	Rainfall Recorded During Last 24 hours (0800-0800 hours each day)	D
e.	FFD Discharge Report Recorded at 1 July 2026 12:00 PST	E

2. Forwarded for information / necessary action, please.

(Shahid Karim)
Acting Director (Response)

Tel No: 051-9030924

Fax No: 051-9030729

To: Secretary, Ministry of Interior (MoI), Islamabad
 Secretary, Ministry of Climate Change & Environmental Coordination (MoCC&EC), Islamabad
 Secretary, Ministry of National Health Services, Regulations & Coordination (MoNHSR&C), Islamabad
 Secretary, Ministry of National Food Security & Research (MoNFS&R), Islamabad
 Secretary, Ministry of Water Resources (MoWR), Islamabad
 Secretary, Ministry of Finance (MoF), Islamabad
 Secretary, Ministry of Economic Affairs Division (EAD), Islamabad
 Secretary, Ministry of Planning, Development & Special Initiatives (MoPD&SI), Islamabad
 Secretary, Ministry of Commerce, Islamabad
 Secretary, Ministry of Energy (Power Division), Islamabad
 Secretary, Ministry of Communications (MoCM), Islamabad
 Secretary, Ministry of Information Technology and Telecommunication (MoITT), Islamabad
 Secretary, Ministry of Railways (MoR), Islamabad
 Secretary, Ministry of Maritime Affairs (MoMA), Islamabad
 Secretary, Ministry of Science & Technology (MoST), Islamabad
 Secretary, Ministry of Foreign Affairs (MoFA), Islamabad
 Secretary, Ministry of Defence (MoD), Islamabad
 Secretary, Ministry of Defence Production (MoDP), Islamabad
 Secretary, Ministry of Housing & Works (MoH&W), Islamabad
 Secretary, Ministry of Poverty Alleviation & Social Safety (MoPA&SS), Islamabad
 Secretary, Ministry of Information & Broadcasting (MoIB), Islamabad
 Principal Information Officer, Press Information Department (PID), Islamabad
 Deputy Director (Control Room/NCIMC), Ministry of Interior, Islamabad

Chief Secretaries, All Provinces, GB and AJ&K
Secretaries, Irrigation Departments, All Provincial Governments & GB
Secretary, Irrigation & Small Dams Department, Government of AJ&K, Muzaffarabad
Provincial Food Departments, All Provinces, GB & AJ&K
In-Charge Civil Defence, Provincial Governments, GB & AJ&K
Director General, Punjab PDMA, Lahore
Director General, Sindh PDMA, Karachi
Director General, KP PDMA, Peshawar
Director General, Balochistan PDMA, Quetta
Director General, SDMA, Muzaffarabad
Director General, GBDMA, Gilgit
Chief Commissioner, Islamabad Capital Territory
Deputy Commissioner, Islamabad Capital Territory
Director General, Rescue 1122 Punjab, Lahore
Director General, Rescue 1122 Sindh, Karachi
Director General, Rescue 1122 KP, Peshawar
Director General, Rescue 1122 Balochistan, Quetta
Director General, Rescue 1122 AJ&K, Muzaffarabad
Director General, Rescue 1122 GB, Gilgit
Director General, Capital Emergency Services, CDA, Islamabad
Chairman, Federal Flood Commission (FFC), Islamabad
Chairman, WAPDA, Lahore
General Manager, Mangla Dam
General Manager, Tarbela Dam
Commissioner, Pakistan Commission for Indus Waters (PCIW), Islamabad
Senior Engineer (Operations), Indus River System Authority (IRSA), Islamabad
Director General, Pakistan Meteorological Department (PMD), Islamabad
Chief Meteorologist, Flood Forecasting Division (FFD), Lahore
General Manager (SACRED), SUPARCO, Islamabad
Director General, Geological Survey of Pakistan (GSP), Islamabad
Director General, Climate Change & Coastal Development, Government of Sindh, Karachi
Director General, Sindh Coastal Development Authority (SCDA), Karachi
Director General, Balochistan Coastal Development Authority (BCDA), Quetta
Chief Executive Officer, National Highway Authority (NHA), Islamabad
Chairman, Pakistan Telecommunications Authority (PTA), Islamabad
Chairman, National Electric Power Regulatory Authority (NEPRA), Islamabad
Managing Director, Pakistan Tourism Development Corporation (PTDC), Islamabad
Managing Director, National Transmission & Dispatch Company (NTDC), Lahore
Director General, National Logistics Corporation (NLC), Rawalpindi
Managing Director, National Telecommunication Corporation (NTC), Islamabad
Divisional Superintendent, Pakistan Railways, Lahore
Divisional Superintendent, Pakistan Railways, Karachi
Joint Crisis Management Cell, Defence Forces Headquarters (DFH), Chaklala Cantt
Staff Duties Directorate (SD Coord), General Headquarters, Rawalpindi
Military Operations Directorate (MO-4), General Headquarters, Rawalpindi
Engineers Directorate (Arms Branch), General Headquarters, Rawalpindi
ACNS (Operations), Naval Headquarters, Islamabad
ACAS (Operations), Air Headquarters, Islamabad
Headquarters Security Division, SPD (NURESC Directorate), Rawalpindi
Headquarters, Frontier Works Organization (FWO), Rawalpindi
GSO-1, Inter Services Public Relations (ISPR), General Headquarters, Rawalpindi
Director General (Policy Matters), Inter-Services Intelligence (ISI), Islamabad
Headquarters, Pakistan Maritime Security Agency (PMSA), Karachi
Director General, Pakistan Civil Aviation Authority (PCAA), Karachi
Director General, Pakistan Airports Authority (PAA), Karachi
Headquarters, Pakistan Coast Guards (PCG), Karachi
Inspector General, National Highways & Motorway Police (NH&MP), Islamabad
Secretary, Pakistan Boy Scouts Association, Islamabad
Secretary, Pakistan Girl Guides Association, Islamabad
Country Head, UNOCHA, Islamabad
Country Coordinator, Pakistan Humanitarian Forum (PHF), Islamabad
Chairperson, National Humanitarian Network (NHN), Islamabad

Cc: Additional Secretary-I to Prime Minister, Prime Minister's Office, Islamabad
Secretary, Cabinet Division, Islamabad

ID: COS

Member (Ops)
Member (DRR)
Member (A&F)
DG Estb
ED Plans
ED IC
ED RM&M
ED IA&PD
ED NIDM
ED Tech (E&M)
ED Tech 1
ED Tech 2
ED NR
ED RF
ED CoE
Dir C&P
Dir Log
Dir R&R
DD (Coord), NEOC

Monsoon Sitrep 2026 # 6 - (01 July 2026)

1. Casualties and Injuries (Last 24 Hours)

Deceased

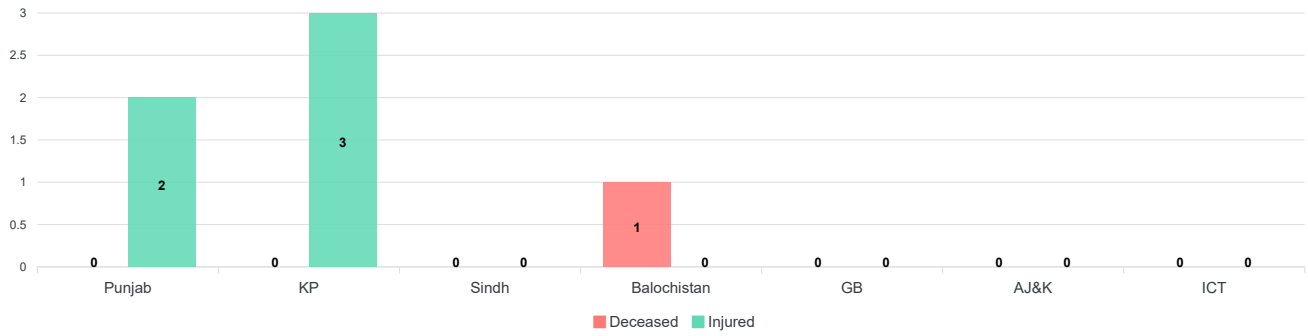
NTR

Injured

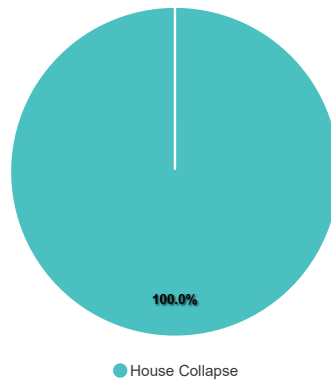
NTR

Cumulative Casualties And Injuries - (From 26 June 2026 to 1 July 2026)

Deceased & Injured



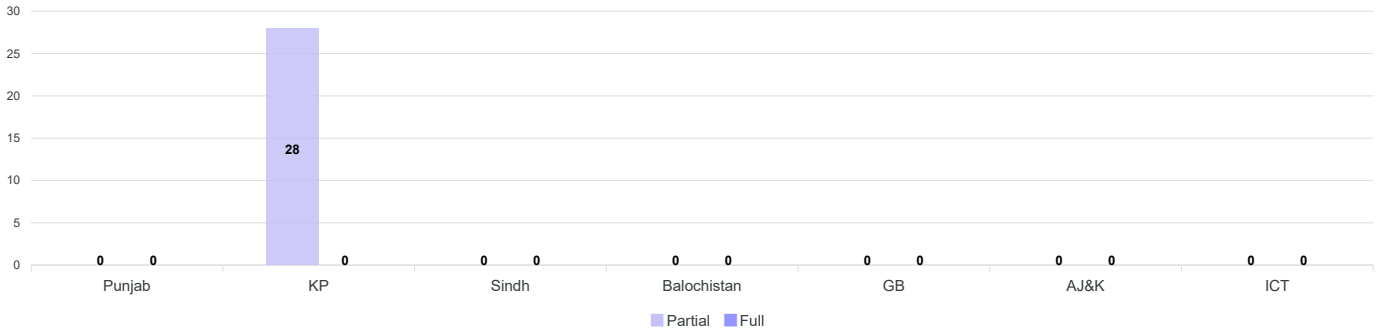
Causes of Death



Province	Deceased				Injured			
	Male	Female	Children	Total	Male	Female	Children	Total
Punjab	0	0	0	0	2	0	0	2
KP	0	0	0	0	0	2	1	3
Sindh	0	0	0	0	0	0	0	0
Balochistan	0	1	0	1	0	0	0	0
GB	0	0	0	0	0	0	0	0
AJ&K	0	0	0	0	0	0	0	0
ICT	0	0	0	0	0	0	0	0
Grand Total	0	1	0	1	2	2	1	5

2. Damage to Infrastructure & Private Property (Last 24 Hours)

House Damaged



Houses Damage and Livestock

Province	District	House Damage			Livestock
		Partial	Full	Total	
KP	Chitral Lower	27	0	27	0
	Chitral Upper	1	0	1	0
	Total	28	0	28	0
Grand Total		28	0	28	0

KP, Lower Chitral: As per initial reports, on 01072026, due to torrential rainfall and cloudburst in Osaik area of Lotgole, Tehsil Drosh, flash flood occurred. Resultantly the following damages occurred:

- 27 X Houses damaged .
- 2 X Mosques damaged.
- 3 X Shops damaged.
- 4 X Vehicles damaged (02 vehicles and 02 motorcycles)

KP, Upper Chitral: As per initial reports, on 01-07-2026, due to short spell of heavy rain, a flash flood occurred in the village Shech, Yarkhun Tehsil Mastuj. Resultantly, 01 residential house, water supply schemes, irrigation channels were affected, however, no death/causality has been reported.

Roads Damaged

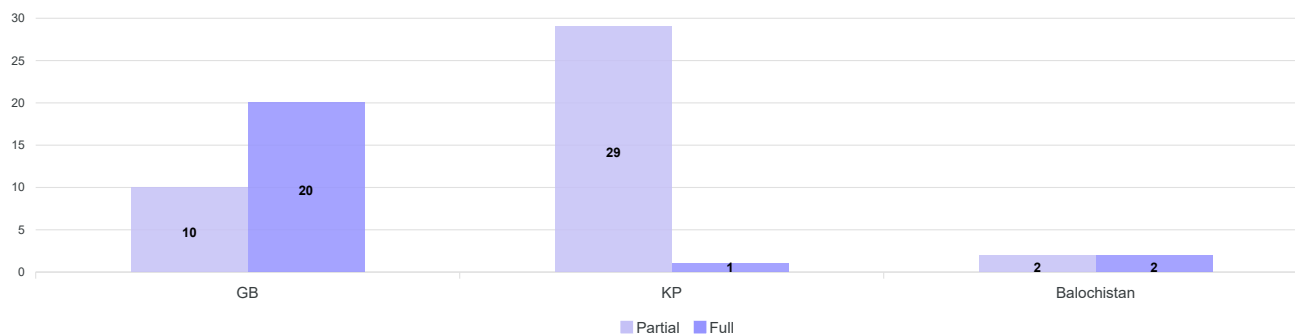
Province	District	Roads / Tracks		
		Length of road damage (Kms)	Nature/ extent of damage (fully/ partially washed away/ water over flow)	Traffic situation (Alternate route/ diversion available)
KP	Chitral Lower	0.4	2 X link roads partially washed away due to heavy rain, flash flood occurred.	02 X link roads are blocked.
	Total	0.4	-	-
	Grand Total	0.4	-	-

Bridges Damaged

Province	District	Bridges
		Nature/ Extent of Damage fully/ partially washed away/ water over flow
KP	Chitral Lower	1 X Pedestrian bridge damaged
	Total	1
	Total	1

Cumulative Damages of Infrastructure & Private Properties - (From 26 June 2026 to 1 July 2026)

Cumulative House Damaged



Province	Roads (KMs)	Bridges	House Damage			Livestock Perished
			Full	Partial	Total	
GB	0.3	1	20	10	30	0
KP	4.4	1	1	29	30	0
Balochistan	-	-	2	2	4	0
Grand Total	4.7	2	23	41	64	0

3. Flood Relief Activities (Last 24 Hours)

Flood Items	KP	Total
Tents	7	7
Ration Bags	-	0
Blankets	-	0
Sand Bags	-	0
Quilts / Sleeping Bags	-	0
Gas Cylinder	-	0
Mattress	-	0
Kitchen sets	-	0
Mosquito Nets	-	0
Plastic Mats	-	0
Hygiene Kits	-	0
Jerry Can	-	0
Tarpaulin	-	0
Solar Panel	-	0
Food Packs	-	0
De-Watering Pumps	-	0
Gabions	-	0
Charpai	-	0
Stove	-	0
Life Jacket	-	0
Boat	-	0
Meals	-	0
Drinking Water Bottles	-	0
Plastic Sheet	-	0
Water Tank	-	0
Generators	-	0
Ration Bags (Tons)	-	0
Medicine (KG)	-	0
Water Cooler	-	0
Filter Plant	-	0
Solar Lamp	-	0
Water (Tons)	-	0
Milk (Tons)	-	0
Portable Toilets	-	0

Flood Items	KP	Total
Cereal (Tons)	-	0
First Aid Kit	-	0
Towel	-	0
Boats with OBM	-	0
Grand Total	7	7

On **27-06-2026**, high temperatures accelerated glacial melt, resulting in elevated water levels in the River Chitral. The increased river flow caused severe riverbank erosion at **Patai Prash Nagar, Drosh**. As a result, **07 residential houses** became vulnerable and are at imminent risk due to the ongoing erosion. In response, **07 family tents** were provided to the affected households as immediate relief assistance.

Federal Support

Relief Items	Punjab	KP	Sindh	Balochistan	GB	AJ&K	ICT
Tents	-	-	-	-	-	-	-
Ration Bags	-	-	-	-	-	-	-
Blankets	-	-	-	-	-	-	-
Sand Bags	-	-	-	-	-	-	-
Quilts / Sleeping Bags	-	-	-	-	-	-	-
Gas Cylinder	-	-	-	-	-	-	-
Mattress	-	-	-	-	-	-	-
Kitchen sets	-	-	-	-	-	-	-
Mosquito Nets	-	-	-	-	-	-	-
Plastic Mats	-	-	-	-	-	-	-
Hygiene Kits	-	-	-	-	-	-	-
Jerry Can	-	-	-	-	-	-	-
Tarpaulin	-	-	-	-	-	-	-
Solar Panel	-	-	-	-	-	-	-
Food Packs	-	-	-	-	-	-	-
De-Watering Pumps	-	-	-	-	-	-	-
Gabions	-	-	-	-	-	-	-
Charpai	-	-	-	-	-	-	-
Stove	-	-	-	-	-	-	-
Life Jacket	-	-	-	-	-	-	-
Boat	-	-	-	-	-	-	-
Meals	-	-	-	-	-	-	-
Drinking Water Bottles	-	-	-	-	-	-	-
Plastic Sheet	-	-	-	-	-	-	-
Water Tank	-	-	-	-	-	-	-
Generators	-	-	-	-	-	-	-
Ration Bags (Tons)	-	-	-	-	-	-	-
Medicine (KG)	-	-	-	-	-	-	-
Water Cooler	-	-	-	-	-	-	-
Filter Plant	-	-	-	-	-	-	-
Solar Lamp	-	-	-	-	-	-	-
Water (Tons)	-	-	-	-	-	-	-
Milk (Tons)	-	-	-	-	-	-	-
Portable Toilets	-	-	-	-	-	-	-
Cereal (Tons)	-	-	-	-	-	-	-
First Aid Kit	-	-	-	-	-	-	-
Towel	-	-	-	-	-	-	-
Boats with OBM	-	-	-	-	-	-	-

Humanitarian Support & National Resource

Relief Items	Punjab	KP	Sindh	Balochistan	GB	AJ&K	ICT
Tents	-	-	-	-	-	-	-

Relief Items	Punjab	KP	Sindh	Balochistan	GB	AJ&K	ICT
Ration Bags	-	-	-	-	-	-	-
Blankets	-	-	-	-	-	-	-
Sand Bags	-	-	-	-	-	-	-
Quilts / Sleeping Bags	-	-	-	-	-	-	-
Gas Cylinder	-	-	-	-	-	-	-
Mattress	-	-	-	-	-	-	-
Kitchen sets	-	-	-	-	-	-	-
Mosquito Nets	-	-	-	-	-	-	-
Plastic Mats	-	-	-	-	-	-	-
Hygiene Kits	-	-	-	-	-	-	-
Jerry Can	-	-	-	-	-	-	-
Tarpaulin	-	-	-	-	-	-	-
Solar Panel	-	-	-	-	-	-	-
Food Packs	-	-	-	-	-	-	-
De-Watering Pumps	-	-	-	-	-	-	-
Gabions	-	-	-	-	-	-	-
Charpai	-	-	-	-	-	-	-
Stove	-	-	-	-	-	-	-
Life Jacket	-	-	-	-	-	-	-
Boat	-	-	-	-	-	-	-
Meals	-	-	-	-	-	-	-
Drinking Water Bottles	-	-	-	-	-	-	-
Plastic Sheet	-	-	-	-	-	-	-
Water Tank	-	-	-	-	-	-	-
Generators	-	-	-	-	-	-	-
Ration Bags (Tons)	-	-	-	-	-	-	-
Medicine (KG)	-	-	-	-	-	-	-
Water Cooler	-	-	-	-	-	-	-
Filter Plant	-	-	-	-	-	-	-
Solar Lamp	-	-	-	-	-	-	-
Water (Tons)	-	-	-	-	-	-	-
Milk (Tons)	-	-	-	-	-	-	-
Portable Toilets	-	-	-	-	-	-	-
Cereal (Tons)	-	-	-	-	-	-	-
First Aid Kit	-	-	-	-	-	-	-
Towel	-	-	-	-	-	-	-
Boats with OBM	-	-	-	-	-	-	-

Cumulative Flood Relief Activities - (From 26 June 2026 to 1 July 2026)

Flood Activity Item	Punjab	KP	Sindh	Balochistan	GB	AJ&K	ICT
Tents	0	7	0	0	101	0	0
Ration Bags	0	0	0	0	62	0	0
Blankets	0	0	0	0	92	0	0
Sand Bags	0	0	0	0	1400	0	0
Quilts / Sleeping Bags	0	0	0	0	375	0	0
Gas Cylinder	0	0	0	0	10	0	0
Mattress	0	0	0	0	18	0	0
Kitchen sets	0	0	0	0	45	0	0
Mosquito Nets	0	0	0	0	0	0	0
Plastic Mats	0	0	0	0	0	0	0
Hygiene Kits	0	0	0	0	55	0	0
Jerry Can	0	0	0	0	0	0	0

Flood Activity Item	Punjab	KP	Sindh	Balochistan	GB	AJ&K	ICT
Tarpaulin	0	0	0	0	25	0	0
Solar Panel	0	0	0	0	0	0	0
Food Packs	0	0	0	0	0	0	0
De-Watering Pumps	0	0	0	0	0	0	0
Gabions	0	0	0	0	40	0	0
Charpai	0	0	0	0	0	0	0
Stove	0	0	0	0	0	0	0
Life Jacket	0	0	0	0	0	0	0
Boat	0	0	0	0	0	0	0
Meals	0	0	0	0	0	0	0
Drinking Water Bottles	0	0	0	0	0	0	0
Plastic Sheet	0	0	0	0	0	0	0
Water Tank	0	0	0	0	0	0	0
Generators	0	0	0	0	0	0	0
Ration Bags (Tons)	0	0	0	0	0	0	0
Medicine (KG)	0	0	0	0	0	0	0
Water Cooler	0	0	0	0	7	0	0
Filter Plant	0	0	0	0	0	0	0
Solar Lamp	0	0	0	0	0	0	0
Water (Tons)	0	0	0	0	0	0	0
Milk (Tons)	0	0	0	0	0	0	0
Portable Toilets	0	0	0	0	0	0	0
Cereal (Tons)	0	0	0	0	0	0	0
First Aid Kit	0	0	0	0	0	0	0
Towel	0	0	0	0	10	0	0
Boats with OBM	0	0	0	0	0	0	0

Cumulative Federal Support

Relief Items	Punjab	KP	Sindh	Balochistan	GB	AJ&K	ICT
Tents	-	-	-	-	-	-	-
Ration Bags	-	-	-	-	-	-	-
Blankets	-	-	-	-	-	-	-
Sand Bags	-	-	-	-	-	-	-
Quilts / Sleeping Bags	-	-	-	-	-	-	-
Gas Cylinder	-	-	-	-	-	-	-
Mattress	-	-	-	-	-	-	-
Kitchen sets	-	-	-	-	-	-	-
Mosquito Nets	-	-	-	-	-	-	-
Plastic Mats	-	-	-	-	-	-	-
Hygiene Kits	-	-	-	-	-	-	-
Jerry Can	-	-	-	-	-	-	-
Tarpaulin	-	-	-	-	-	-	-
Solar Panel	-	-	-	-	-	-	-
Food Packs	-	-	-	-	-	-	-
De-Watering Pumps	-	-	-	-	-	-	-
Gabions	-	-	-	-	-	-	-
Charpai	-	-	-	-	-	-	-
Stove	-	-	-	-	-	-	-
Life Jacket	-	-	-	-	-	-	-
Boat	-	-	-	-	-	-	-
Meals	-	-	-	-	-	-	-
Drinking Water Bottles	-	-	-	-	-	-	-
Plastic Sheet	-	-	-	-	-	-	-

Relief Items	Punjab	KP	Sindh	Balochistan	GB	AJ&K	ICT
Water Tank	-	-	-	-	-	-	-
Generators	-	-	-	-	-	-	-
Ration Bags (Tons)	-	-	-	-	-	-	-
Medicine (KG)	-	-	-	-	-	-	-
Water Cooler	-	-	-	-	-	-	-
Filter Plant	-	-	-	-	-	-	-
Solar Lamp	-	-	-	-	-	-	-
Water (Tons)	-	-	-	-	-	-	-
Milk (Tons)	-	-	-	-	-	-	-
Portable Toilets	-	-	-	-	-	-	-
Cereal (Tons)	-	-	-	-	-	-	-
First Aid Kit	-	-	-	-	-	-	-
Towel	-	-	-	-	-	-	-
Boats with OBM	-	30	-	-	-	-	-

Cumulative Humanitarian Support & National Resource

Relief Items	Punjab	KP	Sindh	Balochistan	GB	AJ&K	ICT
Tents	-	-	-	-	-	-	-
Ration Bags	-	-	-	-	-	-	-
Blankets	-	-	-	-	-	-	-
Sand Bags	-	-	-	-	-	-	-
Quilts / Sleeping Bags	-	-	-	-	-	-	-
Gas Cylinder	-	-	-	-	-	-	-
Mattress	-	-	-	-	-	-	-
Kitchen sets	-	-	-	-	-	-	-
Mosquito Nets	-	-	-	-	-	-	-
Plastic Mats	-	-	-	-	-	-	-
Hygiene Kits	-	-	-	-	-	-	-
Jerry Can	-	-	-	-	-	-	-
Tarpaulin	-	-	-	-	-	-	-
Solar Panel	-	-	-	-	-	-	-
Food Packs	-	-	-	-	-	-	-
De-Watering Pumps	-	-	-	-	-	-	-
Gabions	-	-	-	-	-	-	-
Charpai	-	-	-	-	-	-	-
Stove	-	-	-	-	-	-	-
Life Jacket	-	-	-	-	-	-	-
Boat	-	-	-	-	-	-	-
Meals	-	-	-	-	-	-	-
Drinking Water Bottles	-	-	-	-	-	-	-
Plastic Sheet	-	-	-	-	-	-	-
Water Tank	-	-	-	-	-	-	-
Generators	-	-	-	-	-	-	-
Ration Bags (Tons)	-	-	-	-	-	-	-
Medicine (KG)	-	-	-	-	-	-	-
Water Cooler	-	-	-	-	-	-	-
Filter Plant	-	-	-	-	-	-	-
Solar Lamp	-	-	-	-	-	-	-
Water (Tons)	-	-	-	-	-	-	-
Milk (Tons)	-	-	-	-	-	-	-
Portable Toilets	-	-	-	-	-	-	-
Cereal (Tons)	-	-	-	-	-	-	-
First Aid Kit	-	-	-	-	-	-	-

Relief Items	Punjab	KP	Sindh	Balochistan	GB	AJ&K	ICT
Towel	-	-	-	-	-	-	-
Boats with OBM	-	-	-	-	-	-	-

4. Relief Camps & Medical Camp (Last 24 Hours)

NTR

5. Rescue Operations (Last 24 Hours)

Province	No. of Rescue Operation	No. of Person Rescued
KP	1	4
Grand Total	1	4

KP, Mansehra: 4 X tourists' car was swept away by currents in kunhar river, however due to prompt response all tourists were safely rescued.

Cumulative State of Rescue Operations - (From 26 June 2026 to 1 July 2026)

Province	No. of Rescue Operation	No. of Person Rescued
KP	3	7
GB	2	150
Grand Total	5	157



GOVERNMENT OF PAKISTAN
MINISTRY OF DEFENCE (DEFENCE DIVISION)
PAKISTAN METEOROLOGICAL DEPARTMENT
FLOOD FORECASTING DIVISION
46-JAIL ROAD LAHORE-54000



BULLETIN No: 017/26

Dated: 01st July-2026
Time: 11:45 hours (PST)**3. WEATHER/RAINFALL FORECAST FOR NEXT 24-HRS**

RIVERS	Upper Catchments (Above Rim Stations)	Lower Catchments (Below Rim Stations)	RESERVOIRS LEVEL (FEET) at (0600 PST)	
INDUS	Scattered to Widespread thunderstorm/rain	Scattered to Widespread thunderstorm/rain (Rawalpindi Division)	TARBELA	
JHELUM	Scattered to Widespread thunderstorm/rain	Scattered to Widespread thunderstorm/rain (Sargodha Division)	Current:	1453.07
CHENAB	Scattered to Widespread thunderstorm/rain	Scattered to Widespread thunderstorm/rain (Gujranwala Division)	Max. Conservation:	1550.00
RAVI	Scattered to Widespread thunderstorm/rain	Scattered to Widespread thunderstorm/rain (Lahore Division)	Live Storage	19.40 %
SUTLEJ	Scattered to Widespread thunderstorm/rain	Scattered to Widespread thunderstorm/rain (Bahawalpur Division)	MANGLA	
			Current:	1162.85
			Max Conservation:	1242.00
			Live Storage	30.82 %

4. QUANTITATIVE FLOOD FORECAST OF GAUGING STATIONS (IN THOUSANDS OF CUSECS)

RIVERS	Stations	Design Capacity	Actual Observations at 0600 PST		Quantitative Forecast for Next 24-hrs (Inflow)	Qualitative Forecasted Flood Level (Inflow)	Max Flood Peaks (In Thousands of Cusecs)	
			Inflow	Outflow			Historical	Flood Season 2026
INDUS	Tarbela	1500	231.0	151.9	250 - 270	Low	832.0 (2010)	231.0
	Kalabagh	950	211.4	204.4	No sig. change	Below low	950.0 (1942)	228.1
	Chashma	950	211.0	206.0	No sig. change	Below low	1038.9 (2010)	220.0
	Taunsa	1000	178.9	163.2	No sig. change	Below low	960.0 (2010)	196.4
	Guddu	1200	132.3	101.1	No sig. change	Below low	1199.7 (1976)	154.9
	Sukkur	900	92.0	41.2	No sig. change	Below low	1166.6 (1986)	107.2
	Kotri	875	43.3	0.0	No sig. change	Below low	980.3 (1956)	43.4
KABUL	Nowshera	-	48.0	48.0	50 - 70	Low	391.3 (1990)	52.4
JHELUM	Mangla	1060	38.0	37.9	40 - 50	Below low	1090.0 (1992)	38.0
	Rasul	850	38.0	15.8	No sig. change	Below low	952.2 (1992)	63.7
CHENAB	Marala	1100	59.3	32.4	60 - 80	Below low	1100.0 (1957)	59.3
	Khanki	1100	35.6	28.2	50 - 70	Below low	1086.5 (1959)	35.6
	Qadirabad	900	43.3	23.7	50 - 70	Below low	1078.0 (2025)	43.3
	Chiniot Bridge	807	6.8	6.8	No sig. change	Below low	855.0 (2025)	6.8
	Trimmu	875	34.6	18.6	25 - 35	Below low	944.0 (1928)	34.6
	Punjnad	865	9.0	0.0	No sig. change	Below low	802.5 (1973)	13.9
RAVI	Jassar	275	3.4	3.4	05 - 10	Below low	680.0 (1955)	4.7
	Shahdara	250	12.9	12.9	No sig. change	Below low	576.0 (1988)	12.9
	Balloki	380	31.3	6.3	No sig. change	Below low	389.8 (1988)	31.3
	Sidhnai	150	13.3	0.0	No sig. change	Below low	330.2 (1988)	15.4
SUTLEJ	G.S. Wala	--	0.0	0.0	No sig. change	Below low	837.0 (1955)	0.4
	Sulemanki	325	15.1	3.1	No sig. change	Below low	598.9 (1955)	18.2
	Islam	300	1.5	0.0	No sig. change	Below low	492.6 (1955)	6.0

Spatial: Isolated=20 to 30% of area | Scattered=31 to 50% of area | Fairly Widespread=51 to 75% of area | Widespread=76 to 100% of area, R= Rising, F= Falling
Intensity (mm/24 hours): Light ≤ 10, Moderate =10.1 - 30, Heavy=30.1 - 70, Very Heavy=70.1 - 150, Extremely Heavy > 150

Note: Concerned Departments may contact FFD, Lahore for rectification up-dation (if any)

www.ffd.pmd.gov.pk | Email: ffdhr@yahoo.com | Duty Officer 24/7Hrs: 04299200139, 04299205367-70
All rights reserved. No part of this content may be reproduced, distributed, or transmitted in any form or by any means without prior written permission



GOVERNMENT OF PAKISTAN
MINISTRY OF DEFENCE (DEFENCE DIVISION)
PAKISTAN METEOROLOGICAL DEPARTMENT
FLOOD FORECASTING DIVISION
46-JAIL ROAD LAHORE-54000



BULLETIN No: 017/26

Dated: 01st July 2026
Time: 11:45 hours (PST)

5. RIVERS CATCHMENTS RAINFALL RECORDED (MM) DURING LAST 24-HRS (UPTO 0800 PST)

Indus: Chowmi Bridge Chitral=17, Drosh=09, Muree=03, Chitral=02, Mirkhani=01 & Shishi Darosh=Trace.
Jhelum: Muzaffarabad(City & Airport), Garhi Dopatta & Kotli=12(each).
Chenab: Sialkot(Cantt)=01 & Palku=Trace.
Ravi: Shakar Garh=Trace.
Others: Khuzdar=14.

(Saqib Hussain)
Deputy Director
for Chief Meteorologist
FFD Lahore

Distribution to:

1. President Secretariat, Islamabad
2. PM House, Islamabad
3. Governor (All Provinces)
4. Chairman NDMA, Islamabad
5. Chief Minister (All Provinces)
6. Secretary, Ministry of Defence, Islamabad
7. Secretary, Ministry for Water Resources, Islamabad
8. Secretary, Ministry of Information, Islamabad
9. Secretary, Climate Change, Islamabad
10. The Secretary General, Red Crescent, Islamabad
11. Secretary, Irrigation Department (All Provinces)
12. Chairman NHA, Islamabad
13. Chief Secretary (All Provinces)
14. DG Pak Met Services, Islamabad
15. DG Engineers, Engineering Directorate GHQ, Rawalpindi
16. PDMA (DGs - All Provinces/Gilgit Baltistan)
17. SDMA Azad Jammu & Kashmir
18. Chairman, Federal Flood Commission, Islamabad
19. Chairman, Indus River System Authority, Islamabad
20. Chairman, PCRWR, Islamabad
21. Pakistan Commissioner for Indus Waters (PCIW), Islamabad
22. Chief Engineer, Mangla/Tarbela/Chashma
23. Chief Engineer, Irrigation (All Provinces)
24. Chief Engineer (All Barrages)
25. Chief Engineer, C.D.O., Muzaffarabad
26. All Other Concerned



GOVERNMENT OF PAKISTAN
MINISTRY OF DEFENCE (DEFENCE DIVISION)
PAKISTAN METEOROLOGICAL DEPARTMENT
FLOOD FORECASTING DIVISION
46-JAIL ROAD LAHORE-54000



BULLETIN No: 017/26

Dated: 01st July-2026
Time: 11:45 hours (PST)

DAILY FLOOD BULLETIN

1. RIVERS SITUATION AND QUALITATIVE FLOOD FORECAST

I: HYDROLOGICAL SITUATION at 0600 PST AND OUTLOOK

- All the major rivers are flowing within their normal flows.
- Flows are expected to increase in the nullahs of River Ravi (Deg, Bein, Basanter),
- **Flash flooding** is expected in the tributaries of Kabul River, hill torrents of DG Khan, Rajanpur and Northeast Balochistan during next 48 hours.

II: METEOROLOGICAL FEATURES

- Yesterday's trough of westerly wave over north of Afghanistan today lies over northwest of Pakistan.
- The seasonal low-pressure area lies over Northwest Balochistan.
- Moist currents are penetrating the upper parts of the country up to an altitude of 5,000 feet.

III: WEATHER FORECAST FOR 24 HOURS

Scattered to Widespread rain-wind/thunderstorm with **isolated heavy falls** is expected over upper catchments of all the major rivers including Islamabad.

Kashmir: all districts.

Khyber Pakhtunkhwa: all districts.

Punjab: Rawalpindi, Attock, Jhelum, Chakwal, Sargodha, Khushab, Mianwali, Gujranwala, Hafizabad, Gujrat, Mandi Bahaudin, Sialkot, Narowal, Lahore, Kasur, Sheikhpura, Nankana Sahib, Faisalabad, Chiniot, Toba Tek Singh, Okara, Sahiwal, Bahawalnagar, DG Khan and Rajanpur districts.

Balochistan: Quetta, Zhob, Loralai, Barkhan, Musa Khel, Killa Saifullah, Sherani, Ziarat, Kalat, Khuzdar, and Kohlu.

IV: WEATHER OUTLOOK FOR NEXT 48-HOURS

Scattered to Widespread rain-wind/thunderstorm with **isolated heavy falls** is expected over upper catchments of all the major rivers including Islamabad.

Kashmir: all districts.

Khyber Pakhtunkhwa: all districts.

Punjab: Rawalpindi, Attock, Jhelum, Chakwal, Sargodha, Khushab, Mianwali, Gujranwala, Hafizabad, Gujrat, Mandi Bahaudin, Sialkot, Narowal, Lahore, Kasur, Sheikhpura, Nankana Sahib, Faisalabad, Chiniot, Toba Tek Singh, Okara, Sahiwal, Bahawalnagar, DG Khan and Rajanpur districts.

Balochistan: Quetta, Zhob, Loralai, Barkhan, Musa Khel, Killa Saifullah, Sherani, Ziarat, Kalat, Khuzdar, Awaran, Panjgur, Washuk and Kohlu.

2. WEEKLY SIGNIFICANT WEATHER OUTLOOK FOR RIVER'S CATCHMENTS

(02nd- July, 2026 to 08th- July, 2026)

➤ RAINFALL OUTLOOK:

Under the influence of a westerly wave and moisture incursion from the Arabian Sea and the Bay of Bengal, along the Himalayan foothills, **Scattered to Widespread monsoon rains** with **isolated heavy falls** are expected over the upper catchments of the all major rivers, as well as north Punjab, Khyber Pakhtunkhwa, and north Balochistan, from 02nd July to 04th July.

➤ FLOOD SITUATION IN MAJOR RIVERS:

Flows are expected to increase in all the major rivers.



Total Rainfall (mm) last 24 hours on Wednesday 01-07-2026 at 0800 PST				
Stations		Rainfall(mm)		
BALUCHISTAN				
Khuzdar		14		
KASHMIR				
Muzaffarabad		(AP, City 12)		
Garhidupatta		12		
Kotli		12		
KHYBER PAKHTUNKHWA				
Drosh		09		
Chitral		02		
Mirkhani		01		
PUNJAB				
Murree		03		
Sialkot		City 01		
GILGIT BALTISTAN				
NIL				
SINDH				
NIL				
Maximum Wind Reported				
Stations	Wind (KT)	Wind(km/h)	Direction	Time PST
NIL				
Maximum Water Level at Nullah Lai (Last 24 Hours)				
Station	Level (Feet)	Time (PST)	Flood Situation	
Normal Water Level				



Government of Pakistan
Pakistan Meteorological Department
Flood Forecasting Division

Flood Hydrological Situation Report

Recorded at: 01-Jul-2026 12:00 PKT

River	Site		Inflow		Outflow	
Indus دریائے سندھ	Tarbela	تربیلا ڈیم	239,000	↗	152,500	NORMAL ↗
	Kalabagh	کالاباغ	223,563	↗	216,397	NORMAL ↗
	Chashma	چشمہ بیراج	208,030	↘	203,030	NORMAL ↘
	Taunsa	تونسہ بیراج	181,922	↗	165,820	NORMAL ↗
	Guddu	گڈو بیراج	132,337	→	101,116	NORMAL →
	Sukkur	سکھر بیراج	92,030	→	41,180	NORMAL →
	Kotri	کوٹری بیراج	43,285	→	0	NORMAL →
Kabul دریائے کابل	Nowshera	نوشہرہ	47,300	↘	47,300	NORMAL ↘
Jhelum دریائے جہلم	Mangla	منگلا ڈیم	44,000	↗	32,915	NORMAL ↘
	Rasul	رسول بیراج	34,088	↘	11,895	NORMAL ↘
Chenab دریائے چناب	Marala	بیڈ مرالہ بیراج	66,431	↗	39,558	NORMAL ↗
	Khanki	بیڈ خانکی بیراج	50,898	↗	43,453	NORMAL ↗
	Q.Abad	بیڈ قادر آباد	50,638	↗	31,113	NORMAL ↗
	Chiniot	چنیوٹ	6,441	↘	6,441	NORMAL ↘
	Trimmu	تریمو بیراج	33,810	↘	18,210	NORMAL ↘
Ravi دریائے راوی	Panjnad	بیڈ پنجنڈ بیراج	9,726	↗	0	NORMAL →
	Jassar	جسڑ	2,888	↘	2,888	NORMAL ↘
	Shahdara	شاہدرہ	12,892	→	12,892	NORMAL →
	Balloki	بیڈ بلوکی	35,480	↗	9,130	NORMAL ↗
Sutlej دریائے ستلج	Sidhnai	بیڈ سدھنائی	13,300	→	0	NORMAL →
	GS Wala	گنڈا سنگھ والا	33	→	33	NORMAL →
	Sulemanki	بیڈ سلیمانکی	15,076	→	3,075	NORMAL →
	Islam	بیڈ اسلام	1,500	→	0	NORMAL →

DAM	Current Level (ft)	Max Level	Dead Level
Tarbela Dam	1454.4 (+1.33)	1550	1402
Mangla Dam	1162.95 (+0.1)	1242	1050

Generated By DFO @ Flood Forecasting Division, Lahore. +92-42-99200139

Data received from WAPDA and Provisional irrigation departments.