



F.2 (E)/2026-NDMA (MW/SITREP-07)
Government of Pakistan
Prime Minister's Office
National Disaster Management Authority (HQ)
 Main Murree Road Near ITP Office, Islamabad



Dated: **2 July 2026**

Subject: **NDMA - Monsoon 2026 Daily Situation Report No. 07**

NDMA Monsoon 2026 Daily Situation Report No **07**, covering period from **1300 hours 1 July to 1300 hours 2 July 2026** alongwith following data as per **Annexures** as shown against each is enclosed:-

Ser	Detail	Annexure
a.	Daily SITREP	A
b.	Dams and Reservoirs Level	B
c.	Flood Alert / River Flows	C
d.	Rainfall Recorded During Last 24 hours (0800-0800 hours each day)	D
e.	FFD Discharge Report Recorded at 2 July 2026 12:00 PST	E

2. Forwarded for information / necessary action, please.

(Shahid Karim)
Acting Director (Response)
 Tel No: 051-9030924
 Fax No: 051-9030729

To: Secretary, Ministry of Interior (MoI), Islamabad
 Secretary, Ministry of Climate Change & Environmental Coordination (MoCC&EC), Islamabad
 Secretary, Ministry of National Health Services, Regulations & Coordination (MoNHSR&C), Isd
 Secretary, Ministry of National Food Security & Research (MoNFS&R), Islamabad
 Secretary, Ministry of Water Resources (MoWR), Islamabad
 Secretary, Ministry of Finance (MoF), Islamabad
 Secretary, Ministry of Economic Affairs Division (EAD), Islamabad
 Secretary, Ministry of Planning, Development & Special Initiatives (MoPD&SI), Islamabad
 Secretary, Ministry of Commerce, Islamabad
 Secretary, Ministry of Energy (Power Division), Islamabad
 Secretary, Ministry of Communications (MoCM), Islamabad
 Secretary, Ministry of Information Technology and Telecommunication (MoITT), Islamabad
 Secretary, Ministry of Railways (MoR), Islamabad
 Secretary, Ministry of Maritime Affairs (MoMA), Islamabad
 Secretary, Ministry of Science & Technology (MoST), Islamabad
 Secretary, Ministry of Foreign Affairs (MoFA), Islamabad
 Secretary, Ministry of Defence (MoD), Islamabad
 Secretary, Ministry of Defence Production (MoDP), Islamabad
 Secretary, Ministry of Housing & Works (MoH&W), Islamabad
 Secretary, Ministry of Poverty Alleviation & Social Safety (MoPA&SS), Islamabad
 Secretary, Ministry of Information & Broadcasting (MoIB), Islamabad
 Principal Information Officer, Press Information Department (PID), Islamabad
 Deputy Director (Control Room/NCIMC), Ministry of Interior, Islamabad

Chief Secretaries, All Provinces, GB and AJ&K
Secretaries, Irrigation Departments, All Provincial Governments & GB
Secretary, Irrigation & Small Dams Department, Government of AJ&K, Muzaffarabad
Provincial Food Departments, All Provinces, GB & AJ&K
In-Charge Civil Defence, Provincial Governments, GB & AJ&K
Director General, Punjab PDMA, Lahore
Director General, Sindh PDMA, Karachi
Director General, KP PDMA, Peshawar
Director General, Balochistan PDMA, Quetta
Director General, SDMA, Muzaffarabad
Director General, GBDMA, Gilgit
Chief Commissioner, Islamabad Capital Territory
Deputy Commissioner, Islamabad Capital Territory
Director General, Rescue 1122 Punjab, Lahore
Director General, Rescue 1122 Sindh, Karachi
Director General, Rescue 1122 KP, Peshawar
Director General, Rescue 1122 Balochistan, Quetta
Director General, Rescue 1122 AJ&K, Muzaffarabad
Director General, Rescue 1122 GB, Gilgit
Director General, Capital Emergency Services, CDA, Islamabad
Chairman, Federal Flood Commission (FFC), Islamabad
Chairman, WAPDA, Lahore
General Manager, Mangla Dam
General Manager, Tarbela Dam
Commissioner, Pakistan Commission for Indus Waters (PCIW), Islamabad
Senior Engineer (Operations), Indus River System Authority (IRSA), Islamabad
Director General, Pakistan Meteorological Department (PMD), Islamabad
Chief Meteorologist, Flood Forecasting Division (FFD), Lahore
General Manager (SACRED), SUPARCO, Islamabad
Director General, Geological Survey of Pakistan (GSP), Islamabad
Director General, Climate Change & Coastal Development, Government of Sindh, Karachi
Director General, Sindh Coastal Development Authority (SCDA), Karachi
Director General, Balochistan Coastal Development Authority (BCDA), Quetta
Chief Executive Officer, National Highway Authority (NHA), Islamabad
Chairman, Pakistan Telecommunications Authority (PTA), Islamabad
Chairman, National Electric Power Regulatory Authority (NEPRA), Islamabad
Managing Director, Pakistan Tourism Development Corporation (PTDC), Islamabad
Managing Director, National Transmission & Dispatch Company (NTDC), Lahore
Director General, National Logistics Corporation (NLC), Rawalpindi
Managing Director, National Telecommunication Corporation (NTC), Islamabad
Divisional Superintendent, Pakistan Railways, Lahore
Divisional Superintendent, Pakistan Railways, Karachi
Joint Crisis Management Cell, Defence Forces Headquarters (DFH), Chaklala Cantt
Staff Duties Directorate (SD Coord), General Headquarters, Rawalpindi
Military Operations Directorate (MO-4), General Headquarters, Rawalpindi
Engineers Directorate (Arms Branch), General Headquarters, Rawalpindi
ACNS (Operations), Naval Headquarters, Islamabad
ACAS (Operations), Air Headquarters, Islamabad
Headquarters Security Division, SPD (NURESC Directorate), Rawalpindi
Headquarters, Frontier Works Organization (FWO), Rawalpindi
GSO-1, Inter Services Public Relations (ISPR), General Headquarters, Rawalpindi
Director General (Policy Matters), Inter-Services Intelligence (ISI), Islamabad
Headquarters, Pakistan Maritime Security Agency (PMSA), Karachi
Director General, Pakistan Civil Aviation Authority (PCAA), Karachi
Director General, Pakistan Airports Authority (PAA), Karachi
Headquarters, Pakistan Coast Guards (PCG), Karachi
Inspector General, National Highways & Motorway Police (NH&MP), Islamabad
Secretary, Pakistan Boy Scouts Association, Islamabad
Secretary, Pakistan Girl Guides Association, Islamabad
Country Head, UNOCHA, Islamabad
Country Coordinator, Pakistan Humanitarian Forum (PHF), Islamabad
Chairperson, National Humanitarian Network (NHN), Islamabad

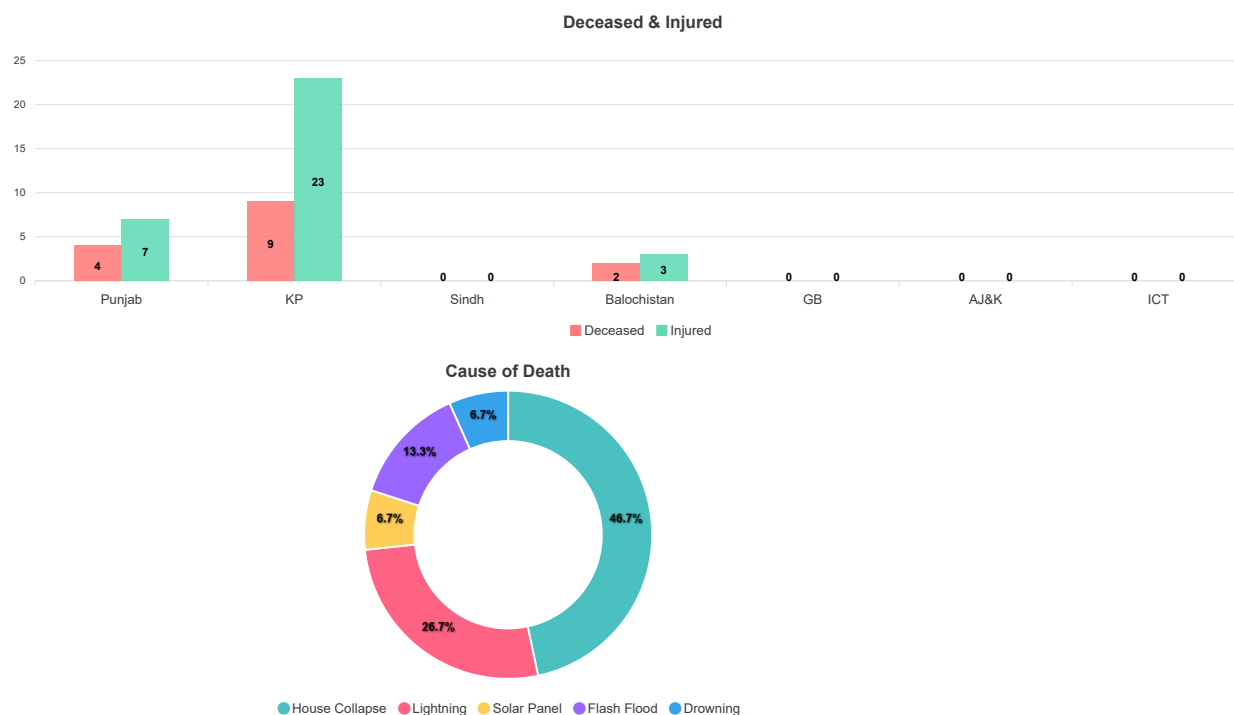
Cc: Additional Secretary-I to Prime Minister, Prime Minister's Office, Islamabad
Secretary, Cabinet Division, Islamabad

ID: COS

Member (Ops)
Member (DRR)
Member (A&F)
DG Estb
ED Plans
ED IC
ED RM&M
ED IA&PD
ED NIDM
ED Tech (E&M)
ED Tech 1
ED Tech 2
ED NR
ED RF
ED CoE
Dir C&P
Dir Log
Dir R&R
DD (Coord), NEOC

Monsoon Sitrep 2026 # 7 - (02 July 2026)

1. Casualties and Injuries (Last 24 Hours)



Deceased

Province	District	Deceased				Cause of Death	Remarks
		Male	Female	Children	Total		
Punjab	Attock	0	1	2	3	House Collapse	-
	Khushab	1	0	0	1	Lightning	-
	Total	1	1	2	4		
KP	Nowshera	1	0	0	1	Solar Panel	-
	Buner	1	0	0	1	Lightning	-
	Haripur	0	0	1	1	Flash Flood	The body has been shifted to the Trauma Centre, Haripur.
	Shangla	0	1	0	1	Flash Flood	-
	Khyber	0	0	2	2	Lightning	-
	Upper Dir	0	0	1	1	Drowning	-
	Mansehra	2	0	0	2	House Collapse	-
	Total	4	1	4	9		
Balochistan	Zhob	0	1	1	2	House Collapse	-
Total	0	1	1	2			
Grand Total		5	3	7	15		

KP, Shangla: 1 X female died due to heavy rain in Shangla, reported in KP sitrep No. **PDMA/PEOC/DSR/2026/Jul-M-1-25**

KP, Khyber: 2 X children died due to thunderstrike in the area of Tehsil Bazar Zaka Khel, reported in KP sitrep No. **PDMA/PEOC/DSR/2026/Jul-M-1-25**.

Injured

Province	District	Injured				Remarks
		Male	Female	Children	Total	
Punjab	Attock	0	0	5	5	-
	Sargodha	1	0	0	1	-
	Sheikhupura	0	1	0	1	-
	Total	1	1	5	7	
KP	Nowshera	0	1	0	1	-
	Bajaur	3	0	1	4	-
	Mardan	2	0	2	4	-
	Khyber	1	0	3	4	-
	Lower Dir	1	0	4	5	-
	Shangla	0	0	1	1	-
	Mansehra	4	0	0	4	-
	Total	11	1	11	23	

Province	District	Injured				Remarks
		Male	Female	Children	Total	
Balochistan	Zhob	0	0	3	3	-
	Total	0	0	3	3	
Grand Total		12	2	19	33	

KP, Mardan: 2 X male and 2 X children got injured reported on KP sitrep No. PDMA/PEOC/DSR/2026/Jul-M-1-25

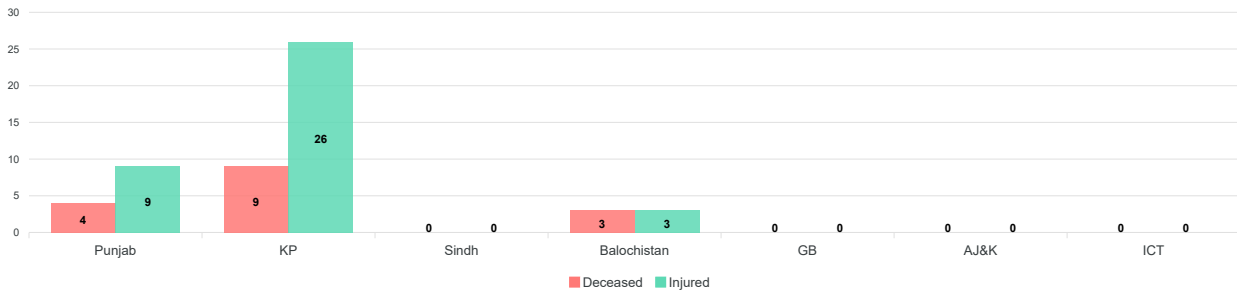
KP, Khyber: 1 X male and 3 X children got injured reported on KP sitrep No. PDMA/PEOC/DSR/2026/Jul-M-1-25

KP, Lower Dir: 1 X male and 4 X children got injured reported on KP sitrep No. PDMA/PEOC/DSR/2026/Jul-M-1-25

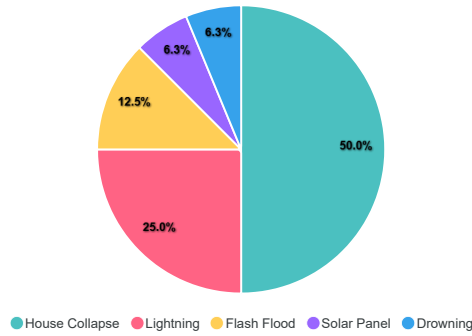
KP, Shangla: 1 X children got injured reported on KP sitrep No. PDMA/PEOC/DSR/2026/Jul-M-1-25

Cumulative Casualties And Injuries - (From 26 June 2026 to 2 July 2026)

Deceased & Injured



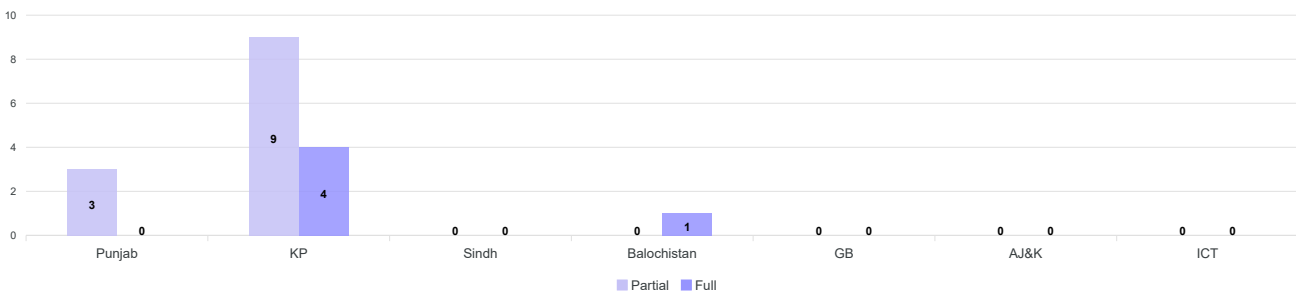
Causes of Death



Province	Deceased				Injured			
	Male	Female	Children	Total	Male	Female	Children	Total
Punjab	1	1	2	4	3	1	5	9
KP	4	1	4	9	11	3	12	26
Sindh	0	0	0	0	0	0	0	0
Balochistan	0	2	1	3	0	0	3	3
GB	0	0	0	0	0	0	0	0
AJ&K	0	0	0	0	0	0	0	0
ICT	0	0	0	0	0	0	0	0
Grand Total	5	4	7	16	14	4	20	38

2. Damage to Infrastructure & Private Property (Last 24 Hours)

House Damaged



Livestock Perished



Houses Damage and Livestock

Province	District	House Damage			Livestock
		Partial	Full	Total	
Punjab	Attock	2	0	2	0
	Sheikhupura	1	0	1	0
	Total	3	0	3	0
KP	Nowshera	1	0	1	0
	Shangla	4	2	6	0
	Lower Dir	1	0	1	0
	Upper Dir	0	0	0	25
	Chitral Upper	2	0	2	0
	Chitral Lower	1	2	3	138
	Bajaur	0	0	0	0
	Total	9	4	13	163
Balochistan	Zhob	0	1	1	0
Total	0	1	1	0	
Grand Total		12	5	17	163

KP, Lower Dir: 1 X wall collapsed due to heavy rain according to Sitrep kpk No. PDMA/PEOC/DSR/2026/Jul-M-1-25

KP, Shangla: 3 X wall collapsed due to flash flood according to Sitrep kpk No. PDMA/PEOC/DSR/2026/Jul-M-1-25

KP, Upper dir: 25 X cattle perished due to lighting according to Sitrep kpk No. PDMA/PEOC/DSR/2026/Jul-M-1-25

KP, Upper Chitral: 2 X house partial damaged due to heavy rain according to Sitrep kpk No. PDMA/PEOC/DSR/2026/Jul-M-1-25

KP, Lower Chitral:

- 1 X partial house damaged
- 2 X full house damaged
- 138 X cattle perished according to Sitrep kpk No. PDMA/PEOC/DSR/2026/Jul-M-1-25

Roads Damaged

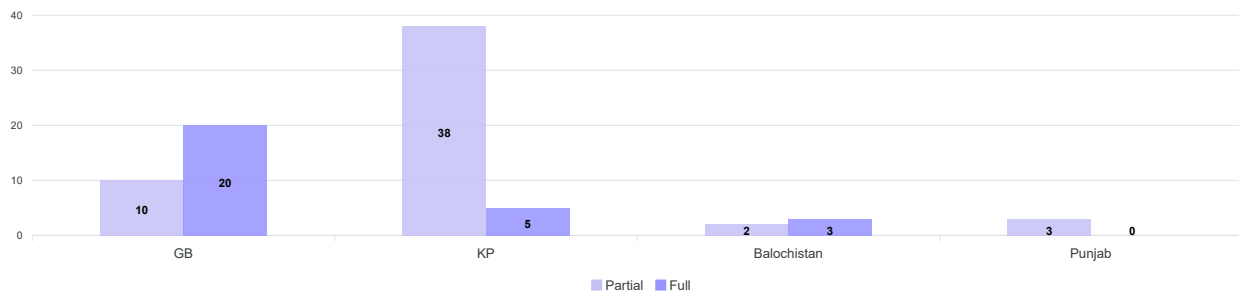
NTR

Bridges Damaged

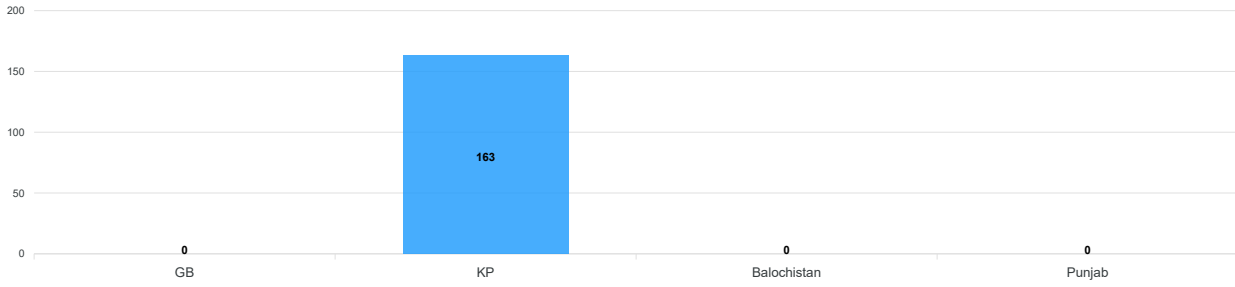
NTR

Cumulative Damages of Infrastructure & Private Properties - (From 26 June 2026 to 2 July 2026)

Cumulative House Damaged



Livestock Perished



Province	Roads (KMs)	Bridges	House Damage			Livestock Perished
			Full	Partial	Total	
GB	0.3	1	20	10	30	0
KP	4.4	1	5	38	43	163
Balochistan	-	-	3	2	5	0
Punjab	-	-	0	3	3	0
Grand Total	4.7	2	28	53	81	163

3. Flood Relief Activities (Last 24 Hours)

Flood Items	KP	Total
Tents	21	21
Ration Bags	-	0
Blankets	26	26
Sand Bags	-	0
Quilts / Sleeping Bags	14	14
Gas Cylinder	-	0
Mattress	13	13
Kitchen sets	13	13
Mosquito Nets	9	9
Plastic Mats	-	0
Hygiene Kits	3	3
Jerry Can	17	17
Tarpaulin	-	0
Solar Panel	-	0
Food Packs	-	0
De-Watering Pumps	-	0
Gabions	-	0
Charpai	-	0
Stove	-	0
Life Jacket	-	0
Boat	-	0
Meals	-	0
Drinking Water Bottles	-	0
Plastic Sheet	12	12
Water Tank	-	0
Generators	-	0
Ration Bags (Tons)	-	0
Medicine (KG)	-	0
Water Cooler	-	0
Filter Plant	-	0
Solar Lamp	-	0
Water (Tons)	-	0
Milk (Tons)	-	0
Portable Toilets	-	0
Cereal (Tons)	-	0
First Aid Kit	-	0
Towel	-	0
Boats with OBM	-	0
Grand Total	128	128

Federal Support

Relief Items	Punjab	KP	Sindh	Balochistan	GB	AJ&K	ICT
Tents	-	-	-	-	-	-	-
Ration Bags	-	-	-	-	-	-	-
Blankets	-	-	-	-	-	-	-
Sand Bags	-	-	-	-	-	-	-
Quilts / Sleeping Bags	-	-	-	-	-	-	-
Gas Cylinder	-	-	-	-	-	-	-
Mattress	-	-	-	-	-	-	-
Kitchen sets	-	-	-	-	-	-	-
Mosquito Nets	-	-	-	-	-	-	-
Plastic Mats	-	-	-	-	-	-	-
Hygiene Kits	-	-	-	-	-	-	-
Jerry Can	-	-	-	-	-	-	-
Tarpaulin	-	-	-	-	-	-	-
Solar Panel	-	-	-	-	-	-	-
Food Packs	-	-	-	-	-	-	-
De-Watering Pumps	-	-	-	-	-	-	-
Gabions	-	-	-	-	-	-	-
Charpai	-	-	-	-	-	-	-
Stove	-	-	-	-	-	-	-
Life Jacket	-	-	-	-	-	-	-
Boat	-	-	-	-	-	-	-
Meals	-	-	-	-	-	-	-
Drinking Water Bottles	-	-	-	-	-	-	-
Plastic Sheet	-	-	-	-	-	-	-
Water Tank	-	-	-	-	-	-	-
Generators	-	-	-	-	-	-	-
Ration Bags (Tons)	-	-	-	-	-	-	-
Medicine (KG)	-	-	-	-	-	-	-
Water Cooler	-	-	-	-	-	-	-
Filter Plant	-	-	-	-	-	-	-
Solar Lamp	-	-	-	-	-	-	-
Water (Tons)	-	-	-	-	-	-	-
Milk (Tons)	-	-	-	-	-	-	-
Portable Toilets	-	-	-	-	-	-	-
Cereal (Tons)	-	-	-	-	-	-	-
First Aid Kit	-	-	-	-	-	-	-
Towel	-	-	-	-	-	-	-
Boats with OBM	-	-	-	-	-	-	-

Humanitarian Support & National Resource

Relief Items	Punjab	KP	Sindh	Balochistan	GB	AJ&K	ICT
Tents	-	-	-	-	-	-	-
Ration Bags	-	-	-	-	-	-	-
Blankets	-	-	-	-	-	-	-
Sand Bags	-	-	-	-	-	-	-
Quilts / Sleeping Bags	-	-	-	-	-	-	-
Gas Cylinder	-	-	-	-	-	-	-
Mattress	-	-	-	-	-	-	-
Kitchen sets	-	-	-	-	-	-	-
Mosquito Nets	-	-	-	-	-	-	-
Plastic Mats	-	-	-	-	-	-	-
Hygiene Kits	-	-	-	-	-	-	-
Jerry Can	-	-	-	-	-	-	-
Tarpaulin	-	-	-	-	-	-	-
Solar Panel	-	-	-	-	-	-	-
Food Packs	-	-	-	-	-	-	-
De-Watering Pumps	-	-	-	-	-	-	-
Gabions	-	-	-	-	-	-	-
Charpai	-	-	-	-	-	-	-
Stove	-	-	-	-	-	-	-
Life Jacket	-	-	-	-	-	-	-

Relief Items	Punjab	KP	Sindh	Balochistan	GB	AJ&K	ICT
Boat	-	-	-	-	-	-	-
Meals	-	-	-	-	-	-	-
Drinking Water Bottles	-	-	-	-	-	-	-
Plastic Sheet	-	-	-	-	-	-	-
Water Tank	-	-	-	-	-	-	-
Generators	-	-	-	-	-	-	-
Ration Bags (Tons)	-	-	-	-	-	-	-
Medicine (KG)	-	-	-	-	-	-	-
Water Cooler	-	-	-	-	-	-	-
Filter Plant	-	-	-	-	-	-	-
Solar Lamp	-	-	-	-	-	-	-
Water (Tons)	-	-	-	-	-	-	-
Milk (Tons)	-	-	-	-	-	-	-
Portable Toilets	-	-	-	-	-	-	-
Cereal (Tons)	-	-	-	-	-	-	-
First Aid Kit	-	-	-	-	-	-	-
Towel	-	-	-	-	-	-	-
Boats with OBM	-	-	-	-	-	-	-

Cumulative Flood Relief Activities - (From 26 June 2026 to 2 July 2026)

Flood Activity Item	Punjab	KP	Sindh	Balochistan	GB	AJ&K	ICT
Tents	0	28	0	0	101	0	0
Ration Bags	0	0	0	0	62	0	0
Blankets	0	26	0	0	92	0	0
Sand Bags	0	0	0	0	1400	0	0
Quilts / Sleeping Bags	0	14	0	0	375	0	0
Gas Cylinder	0	0	0	0	10	0	0
Mattress	0	13	0	0	18	0	0
Kitchen sets	0	13	0	0	45	0	0
Mosquito Nets	0	9	0	0	0	0	0
Plastic Mats	0	0	0	0	0	0	0
Hygiene Kits	0	3	0	0	55	0	0
Jerry Can	0	17	0	0	0	0	0
Tarpaulin	0	0	0	0	25	0	0
Solar Panel	0	0	0	0	0	0	0
Food Packs	0	0	0	0	0	0	0
De-Watering Pumps	0	0	0	0	0	0	0
Gabions	0	0	0	0	40	0	0
Charpai	0	0	0	0	0	0	0
Stove	0	0	0	0	0	0	0
Life Jacket	0	0	0	0	0	0	0
Boat	0	0	0	0	0	0	0
Meals	0	0	0	0	0	0	0
Drinking Water Bottles	0	0	0	0	0	0	0
Plastic Sheet	0	12	0	0	0	0	0
Water Tank	0	0	0	0	0	0	0
Generators	0	0	0	0	0	0	0
Ration Bags (Tons)	0	0	0	0	0	0	0
Medicine (KG)	0	0	0	0	0	0	0
Water Cooler	0	0	0	0	7	0	0
Filter Plant	0	0	0	0	0	0	0
Solar Lamp	0	0	0	0	0	0	0
Water (Tons)	0	0	0	0	0	0	0
Milk (Tons)	0	0	0	0	0	0	0
Portable Toilets	0	0	0	0	0	0	0
Cereal (Tons)	0	0	0	0	0	0	0
First Aid Kit	0	0	0	0	0	0	0
Towel	0	0	0	0	10	0	0
Boats with OBM	0	0	0	0	0	0	0

Cumulative Federal Support

Relief Items	Punjab	KP	Sindh	Balochistan	GB	AJ&K	ICT
Tents	-	-	-	-	-	-	-
Ration Bags	-	-	-	-	-	-	-
Blankets	-	-	-	-	-	-	-
Sand Bags	-	-	-	-	-	-	-
Quilts / Sleeping Bags	-	-	-	-	-	-	-
Gas Cylinder	-	-	-	-	-	-	-
Mattress	-	-	-	-	-	-	-
Kitchen sets	-	-	-	-	-	-	-
Mosquito Nets	-	-	-	-	-	-	-
Plastic Mats	-	-	-	-	-	-	-
Hygiene Kits	-	-	-	-	-	-	-
Jerry Can	-	-	-	-	-	-	-
Tarpaulin	-	-	-	-	-	-	-
Solar Panel	-	-	-	-	-	-	-
Food Packs	-	-	-	-	-	-	-
De-Watering Pumps	-	-	-	-	-	-	-
Gabions	-	-	-	-	-	-	-
Charpai	-	-	-	-	-	-	-
Stove	-	-	-	-	-	-	-
Life Jacket	-	-	-	-	-	-	-
Boat	-	-	-	-	-	-	-
Meals	-	-	-	-	-	-	-
Drinking Water Bottles	-	-	-	-	-	-	-
Plastic Sheet	-	-	-	-	-	-	-
Water Tank	-	-	-	-	-	-	-
Generators	-	-	-	-	-	-	-
Ration Bags (Tons)	-	-	-	-	-	-	-
Medicine (KG)	-	-	-	-	-	-	-
Water Cooler	-	-	-	-	-	-	-
Filter Plant	-	-	-	-	-	-	-
Solar Lamp	-	-	-	-	-	-	-
Water (Tons)	-	-	-	-	-	-	-
Milk (Tons)	-	-	-	-	-	-	-
Portable Toilets	-	-	-	-	-	-	-
Cereal (Tons)	-	-	-	-	-	-	-
First Aid Kit	-	-	-	-	-	-	-
Towel	-	-	-	-	-	-	-
Boats with OBM	-	30	-	-	-	-	-

Cumulative Humanitarian Support & National Resource

Relief Items	Punjab	KP	Sindh	Balochistan	GB	AJ&K	ICT
Tents	-	-	-	-	-	-	-
Ration Bags	-	-	-	-	-	-	-
Blankets	-	-	-	-	-	-	-
Sand Bags	-	-	-	-	-	-	-
Quilts / Sleeping Bags	-	-	-	-	-	-	-
Gas Cylinder	-	-	-	-	-	-	-
Mattress	-	-	-	-	-	-	-
Kitchen sets	-	-	-	-	-	-	-
Mosquito Nets	-	-	-	-	-	-	-
Plastic Mats	-	-	-	-	-	-	-
Hygiene Kits	-	-	-	-	-	-	-
Jerry Can	-	-	-	-	-	-	-
Tarpaulin	-	-	-	-	-	-	-
Solar Panel	-	-	-	-	-	-	-
Food Packs	-	-	-	-	-	-	-
De-Watering Pumps	-	-	-	-	-	-	-
Gabions	-	-	-	-	-	-	-
Charpai	-	-	-	-	-	-	-
Stove	-	-	-	-	-	-	-

Relief Items	Punjab	KP	Sindh	Balochistan	GB	AJ&K	ICT
Life Jacket	-	-	-	-	-	-	-
Boat	-	-	-	-	-	-	-
Meals	-	-	-	-	-	-	-
Drinking Water Bottles	-	-	-	-	-	-	-
Plastic Sheet	-	-	-	-	-	-	-
Water Tank	-	-	-	-	-	-	-
Generators	-	-	-	-	-	-	-
Ration Bags (Tons)	-	-	-	-	-	-	-
Medicine (KG)	-	-	-	-	-	-	-
Water Cooler	-	-	-	-	-	-	-
Filter Plant	-	-	-	-	-	-	-
Solar Lamp	-	-	-	-	-	-	-
Water (Tons)	-	-	-	-	-	-	-
Milk (Tons)	-	-	-	-	-	-	-
Portable Toilets	-	-	-	-	-	-	-
Cereal (Tons)	-	-	-	-	-	-	-
First Aid Kit	-	-	-	-	-	-	-
Towel	-	-	-	-	-	-	-
Boats with OBM	-	-	-	-	-	-	-

4. Relief Camps & Medical Camp (Last 24 Hours)

NTR

5. Rescue Operations (Last 24 Hours)

Province	No. of Rescue Operation	No. of Person Rescued
KP	8	60
Grand Total	8	60

KP, Nowshera: 1 X female was rescued

KP, Bajaur: On 01-07-2026, due to a lightning strike in Cheenar village, Salarzai, a father and daughter got injured. The injured have been shifted to Khar Hospital for medical treatment.

KP, Khyber: 2 X males were shifted to the hospital, where 2 were referred to Peshawar for further treatment.

KP, Upper Dir: 29 X females students were immediately shifted to THQ Hospital, Wari, for prompt medical treatment.

KP, Chitral Lower:

- 1 X person rescued after car stuck in flood osiyak darosh
- 1 X family evacuated along with household items to the safe zone in Nagar darosh

KP, Shangla: Flash Flood at machkandi 1 X victim rescued while 1 X dead bodies recovered

Cumulative State of Rescue Operations - (From 26 June 2026 to 2 July 2026)

Province	No. of Rescue Operation	No. of Person Rescued
KP	11	67
GB	2	150
Grand Total	13	217



GOVERNMENT OF PAKISTAN
MINISTRY OF DEFENCE (DEFENCE DIVISION)
PAKISTAN METEOROLOGICAL DEPARTMENT
FLOOD FORECASTING DIVISION
46-JAIL ROAD LAHORE -54000



BULLETIN No: 018/26

Dated: 02nd July-2026
Time: 12:15 hours (PST)**3. WEATHER/RAINFALL FORECAST FOR NEXT 24-HRS**

RIVERS	Upper Catchments (Above Rim Stations)	Lower Catchments (Below Rim Stations)	RESERVOIRS LEVEL (FEET) at (0600 PST)	
INDUS	Widespread thunderstorm/rain	Widespread thunderstorm/rain (Rawalpindi Division)	TARBELA	
JHELMUM	Widespread thunderstorm/rain	Widespread thunderstorm/rain (Sargodha Division)	Current:	1458.85
CHENAB	Widespread thunderstorm/rain	Widespread thunderstorm/rain (Gujranwala Division)	Max. Conservation:	1550.00
RAVI	Widespread thunderstorm/rain	Scattered thunderstorm/rain (Lahore Division)	Live Storage	22.66 %
SUTLEJ	Widespread thunderstorm/rain	Scattered thunderstorm/rain (Bahawalpur Division)	MANGLA	
			Current:	1163.15
			Max Conservation:	1242.00
			Live Storage	31.02 %

4. QUANTITATIVE FLOOD FORECAST OF GAUGING STATIONS (IN THOUSANDS OF CUSECS)

RIVERS	Stations	Design Capacity	Actual Observations at 0600 PST		Quantitative Forecast for Next 24-hrs (Inflow)	Qualitative Forecasted Flood Level (Inflow)	Max Flood Peaks (In Thousands of Cusecs)	
			Inflow	Outflow			Historical	Flood Season 2026
INDUS	Tarbela	1500	262.0	153.0	265 - 290	Low	832.0 (2010)	262.0
	Kalabagh	950	204.8	197.3	No sig. change	Below low	950.0 (1942)	228.1
	Chashma	950	208.1	203.1	No sig. change	Below low	1038.9 (2010)	220.0
	Taunsa	1000	187.4	170.8	No sig. change	Below low	960.0 (2010)	196.4
	Guddu	1200	137.8	101.8	No sig. change	Below low	1199.7 (1976)	154.9
	Sukkur	900	92.6	40.5	No sig. change	Below low	1166.6 (1986)	107.2
	Kotri	875	43.4	0.0	No sig. change	Below low	980.3 (1956)	43.4
KABUL	Nowshera	-	49.9	49.9	50 - 60	Low	391.3 (1990)	52.4
JHELMUM	Mangla	1060	35.0	21.6	30 - 40	Below low	1090.0 (1992)	38.0
	Rasul	850	34.0	11.9	No sig. change	Below low	952.2 (1992)	63.7
CHENAB	Marala	1100	77.7	50.3	50 - 70	Below low	1100.0 (1957)	77.7
	Khanki	1100	56.7	49.3	40 - 60	Below low	1086.5 (1959)	56.7
	Qadirabad	900	60.4	40.8	40 - 60	Below low	1078.0 (2025)	60.4
	Chiniot Bridge	807	11.4	11.4	No sig. change	Below low	855.0 (2025)	11.4
	Trimmu	875	32.5	16.8	25 - 30	Below low	944.0 (1928)	34.6
	Punjad	865	11.7	0.0	No sig. change	Below low	802.5 (1973)	13.9
RAVI	Jassar	275	3.4	3.4	03 - 05	Below low	680.0 (1955)	4.7
	Shahdara	250	10.0	10.0	No sig. change	Below low	576.0 (1988)	12.9
	Balloki	380	34.3	10.0	No sig. change	Below low	389.8 (1988)	34.3
	Sidhnai	150	14.7	0.0	No sig. change	Below low	330.2 (1988)	15.4
SUTLEJ	G.S. Wala	--	0.0	0.0	No sig. change	Below low	837.0 (1955)	0.4
	Sulemanki	325	15.2	3.1	No sig. change	Below low	598.9 (1955)	18.2
	Islam	300	1.4	0.0	No sig. change	Below low	492.6 (1955)	6.0

Spatial: Isolated=20 to 30% of area | Scattered=31 to 50% of area | Fairly Widespread=51 to 75% of area | Widespread=76 to 100% of area, R= Rising, F= Falling
Intensity (mm/24 hours): Light ≤ 10, Moderate =10.1 - 30, Heavy=30.1 - 70, Very Heavy=70.1 - 150, Extremely Heavy > 150

Note: Concerned Departments may contact FFD, Lahore for rectification up- dation (if any)

www.ffd.pmd.gov.pk | Email: ffdhr@yahoo.com | Duty Officer 24/7Hrs: 04299200139, 04299205367-70
All rights reserved. No part of this content may be reproduced, distributed, or transmitted in any form or by any means without prior written permission



GOVERNMENT OF PAKISTAN
MINISTRY OF DEFENCE (DEFENCE DIVISION)
PAKISTAN METEOROLOGICAL DEPARTMENT
FLOOD FORECASTING DIVISION
46-JAIL ROAD LAHORE-54000




BULLETIN No: 018/26

Dated: 02nd July-2026
Time: 12:15 hours (PST)

5. RIVERS CATCHMENTS RAINFALL RECORDED (MM) DURING LAST 24-HRS (UPTO 0800 PST)

Indus: Murree=72, Islamabad{New Airport=48, Golra=39, Bokra=14, Katcheri=12, Pirwidahi, Saidpur, Chaklala(Airbase) & New Kattarian=11(each), Gawalmandi=08, PMD & Shamsabad=07(each)}, Kakul=40, Malam Jabba=35, Pashat-Bajaur=30, Phularwan=28, Tarbela=23, Attock=22, Chowni Bridge Chitral=17, Parachinar=16, Khaar-Bajaur=15, Besham & Shinkiari=14(each), Lower Dir=10, Dhok Pathan=09, DG Khan(Vehova=08, Fort Munro=04 & Airport=02), Oghi=08, Barkhan=07, Daggar & D.I.Khan(Airport)=06(each), Bosak Bridge & Tanda Dam=05(each), Japan Bridge, Phulra & Pattan=04(each), Astore=03, Peshawar(City), Saidu Sharif, Dir, Kalam & Cherat =01(each), Chitral & Darashoot=Trace(each).
Jhelum: Palandri=41, Qila Rohtas=31, Mandi Bahauddin & Balakot=25(each), Muzaffarabad(Airport=20 & City=19), Kotli=18, Garhi Dopatta=14, Jhelum=08, Mangla & Domel=06(each), Kallar=05, Chakwal=02, Sargodha, Baba Shah Jalal, Joharabad & Chakri=01(each) & Sara-e-Alamgir=Trace.
Chenab: Daulat Nagar=15, Hafizabad=14, Gujranwala & Alexandra Bridge=13(each), Gujrat=11, Shadiwal=04, Noorpur Thal=03, Marala=02 & Sialkot(Airport)=01.
Ravi: Sharqpur=53, Lahore{Township=37, Johar town & Tajpura=23(each), Mugal Pura & Shahdara=22(each), Airport=21, Gulberg=20, Defence=16, Samnabad=13, Gulshan-e-ravi=11, Jail Road, Iqbal town, Saggian Pull & Lukshmi=10(each), Upper mall=08, Shahi Qilla=07, Misri shah=01}, Sheikhpura=17, Shakar Garh & Narowal=03(each), Kot Naina=02 & Ravi Syphon=Trace.
Sutlej: GS Wala=20 & Kasur=07.
Others: Chaman=04.


(Muhammad Aleem ul Hassan)
Director
for Chief Meteorologist
FFD Lahore

Distribution to:

1. President Secretariat, Islamabad
2. PM House, Islamabad
3. Governor (All Provinces)
4. Chairman NDMA, Islamabad
5. Chief Minister (All Provinces)
6. Secretary, Ministry of Defence, Islamabad
7. Secretary, Ministry for Water Resources, Islamabad
8. Secretary, Ministry of Information, Islamabad
9. Secretary, Climate Change, Islamabad
10. The Secretary General, Red Crescent, Islamabad
11. Secretary, Irrigation Department (All Provinces)
12. Chairman NHA, Islamabad
13. Chief Secretary (All Provinces)
14. DG Pak Met Services, Islamabad
15. DG Engineers, Engineering Directorate GHQ, Rawalpindi
16. PDMA (DGs - All Provinces/Gilgit Baltistan)
17. SDMA Azad Jammu & Kashmir
18. Chairman, Federal Flood Commission, Islamabad
19. Chairman, Indus River System Authority, Islamabad
20. Chairman, PCRWR, Islamabad
21. Pakistan Commissioner for Indus Waters (PCIW), Islamabad
22. Chief Engineer, Mangla/Tarbela/Chashma
23. Chief Engineer, Irrigation (All Provinces)
24. Chief Engineer (All Barrages)
25. Chief Engineer, C.D.O., Muzaffarabad
26. All Other Concerned



GOVERNMENT OF PAKISTAN
MINISTRY OF DEFENCE (DEFENCE DIVISION)
PAKISTAN METEOROLOGICAL DEPARTMENT
FLOOD FORECASTING DIVISION
46-JAIL ROAD LAHORE-54000



BULLETIN No: 018/26

Dated: 02nd July 2026
Time: 12:15 hours (PST)

DAILY FLOOD BULLETIN

1. RIVERS SITUATION AND QUALITATIVE FLOOD FORECAST

I: HYDROLOGICAL SITUATION at 0600 PST AND OUTLOOK

- All the major rivers are flowing within their normal flows.
- **Flash flooding** is expected in the tributaries of Kabul River, hill torrents of DG Khan, Rajanpur and Northeast Balochistan during next 24 hours.

II: METEOROLOGICAL FEATURES

- The trough associated with yesterday's westerly wave continues to persist over the northwestern parts of Pakistan.
- The seasonal low-pressure area remains positioned over northwest Balochistan.
- Moist currents are penetrating the upper parts of the country, extending up to an altitude of 3,000 feet

III: WEATHER FORECAST FOR 24-HOURS

- **Widespread** rain-wind/thunderstorm is expected over upper catchments of all the major rivers including **Islamabad, Gilgit Baltistan, Kashmir and Khyber Pakhtunkhwa** with **isolated heavy falls** in Chitral, Upper Dir, Lower Dir, Swat, Shangla, Buner, Malakand, Bajaur, Upper Kohistan, Lower Kohistan, Kolai Pallas Kohistan, Mansehra, Torghar, Battagram, Abbottabad, Haripur, Mardan, Swabi, Charsadda, Peshawar, Nowshera, **Punjab**: Rawalpindi, Attock, Jhelum, Chakwal, Sargodha, Khushab, Mianwali, Gujranwala, Hafizabad, Gujrat, Mandi Bahaudin, Sialkot, Narowal, DG Khan and Rajanpur **Balochistan**: Zhob, Kalat, Khuzdar.
- **Scattered** rain-wind/thunderstorm is expected over **Khyber Pakhtunkhwa**: Khyber, Mohmand, Kohat, Hangu, Karak, Orakzai, Kurram, Bannu, Lakki Marwat, North Waziristan, Dera Ismail Khan, Tank, South Waziristan, **Punjab**: Lahore, Kasur, Sheikhupura, Nankana Sahib, Faisalabad, Chiniot, Toba Tek Singh, Okara, Sahiwal, Pakpattan, Bahawalnagar, Multan, Muzaffargarh, Lodhran, Vehari, Khanewal. **Balochistan**: Quetta, Loralai, Barkhan, Musa Khel, Killa Saifullah, Sheerani, Ziarat, Awaran, Panjgur, Washuk and Kohlu.

IV: WEATHER OUTLOOK FOR NEXT 48-HOURS

- **Scattered** rain-wind/thunderstorm with is expected over upper catchments of all the major rivers including **Islamabad, Gilgit Baltistan, Kashmir, Upper Khyber Pakhtunkhwa, Punjab**: Rawalpindi, Attock, Jhelum, Chakwal, Sargodha, Khushab, Mianwali, Gujranwala, Hafizabad, Gujrat, Mandi Bahaudin, Sialkot, Narowal, Lahore, Kasur, Sheikhupura, Nankana Sahib, Faisalabad, DG Khan, Rajanpur. **Balochistan**: Zhob, Loralai, Barkhan, Musa Khel, Killa Saifullah, Sheerani, Ziarat, Kalat, Khuzdar.

2. WEEKLY SIGNIFICANT WEATHER OUTLOOK FOR RIVER'S CATCHMENTS

(03rd- July, 2026 to 09th- July, 2026)

RAINFALL OUTLOOK:

Under the influence of a westerly wave and moisture incursion from the Arabian Sea and the Bay of Bengal, along the Himalayan foothills, Isolated to Scattered monsoon rains with isolated heavy falls are expected over the upper catchments of the all major rivers, Khyber Pakhtunkhwa, north-northeast Punjab, and north Balochistan, from 03rd July to 05th July.

FLOOD SITUATION IN MAJOR RIVERS:

Flows are expected to increase in all the major rivers.



Total Rainfall (mm) last 24 hours on Thursday 02-07-2026 at 0800 PST	
Stations	Rainfall(mm)
PUNJAB	
Murree	72
Islamabad	(Airport 48, Golra 39, Bokra 14, Saidpur 12, City 07)
Mandi Bahuddin	25
Attock	22
Lahore	(Airport 14, City 09) By WASA: (Nishter Town 38, Johar Town 24, Tajpura 23, Mughalpura, Farrukhabad 22, Air Port 21, Head Office WASA 20, Defence Road 16, Samanabad 13, Shadipura 12, Gulshan-e-Ravi 11, Jail Road, Lakshmi Chowk, Iqbal Town, Saggian 10, Upper Mall 08, Pani Wala Talab 07, Chowk Nakhuda 01)
Hafizabad	14
Sheikhupura	14
Gujranwala	13
Rawalpindi	(Katcheri 12, Kattarian 11, Pirwidahi, Chaklala 11, Gawalmandi 08, Shamsabad 08)
Gujrat	11
Jhelum	08
Kasur	07
Mangla	6
Noor Pur Thal	03
Narowal	03
Chakwal	02
D G Khan	(Vehova 08, Fort Munro 04, City 02)
Joharabad	01
Sialkot Airport	01
Kashmir	
Muzaffarabad	(Airport 20, City 19)
Garhi Dopatta	14
Kotli	3
Khyber Pakhtunkhwa	
Kakul	40
Malam Jabba	35
Balakot	25
Parachinar, Mamad Gut	16
Khaar Bajaur	15
Lower Dir	10
Dera Ismail Khan Airport	06

Total Rainfall (mm) last 24 hours on Thursday 02-07-2026 at 0800 PST				
Stations		Rainfall(mm)		
Pattan		04		
Dir, Saidu Sharif, Cherat		01		
Kalam, Peshawar Airport		Trace		
Balochistan				
Bar Khan		07		
Chaman		04		
Gilgit Baltistan				
Astore		03		
Gilgit, Skardu, Bunji		Trace		
SINDH				
NIL				
Maximum Wind Reported				
Stations	Wind (KT)	Wind(km/h)	Direction	Time PST
Islamabad Airport	56	104	NW	1820
Sialkot Airport	40	74	W	2125
Lahore Airport	39	72	NW	2215
Kasur	35	65	NE	2310
Faisalabad	28	52	NE	2150
Islamabad City	26	48	W	1835
Maximum Water Level at Nullah Lai (Last 24 Hours)				
Station	Level (Feet)	Time (PST)	Flood Situation	
Normal Water Level				



Government of Pakistan
Pakistan Meteorological Department
Flood Forecasting Division

Flood Hydrological Situation Report

Recorded at: 02-Jul-2026 12:00 PKT

River	Site		Inflow		Outflow	
Indus دریائے سندھ	Tarbela	تریبلا ڈیم	262,000	→	148,200	NORMAL ↓
	Kalabagh	کالاباغ	233,944	↑	226,444	NORMAL ↑
	Chashma	چشمہ بیراج	206,988	↓	203,006	NORMAL ↓
	Taunsa	تونسہ بیراج	193,532	↑	173,729	NORMAL ↑
	Guddu	گڈو بیراج	139,732	↑	102,129	NORMAL ↑
	Sukkur	سکھر بیراج	92,600	→	40,500	NORMAL →
	Kotri	کوٹری بیراج	43,425	→	0	NORMAL →
Kabul دریائے کابل	Nowshera	نوشہرہ	49,900	→	49,900	NORMAL →
Jhelum دریائے جہلم	Mangla	منگلا ڈیم	48,000	↑	28,815	NORMAL ↑
	Rasul	رسول بیراج	22,193	↓	0	NORMAL ↓
Chenab دریائے چناب	Marala	ہیڈ مرالہ بیراج	63,453	↓	35,980	NORMAL ↓
	Khanki	ہیڈ خانکی بیراج	60,385	↑	52,940	NORMAL ↑
	Q.Abad	ہیڈ قادر آباد	60,355	→	40,830	NORMAL →
	Chiniot	چنیوٹ	12,002	↑	12,002	NORMAL ↑
	Trimmu	تریمو بیراج	32,484	→	16,784	NORMAL →
	Panjnad	ہیڈ پنجنڈ بیراج	11,650	→	0	NORMAL →
	Ravi دریائے راوی	Jassar	جسڑ	3,901	↑	3,901
Sutlej دریائے ستلج	Shahdara	شاہدرہ	9,990	→	9,990	NORMAL →
	Balloki	ہیڈ بلوکی	34,335	→	9,985	NORMAL →
	Sidhnai	ہیڈ سدھنائی	14,700	→	0	NORMAL →
	GS Wala	گنڈا سنگھ والا	33	→	33	NORMAL →
	Sulemanki	ہیڈ سلیمانکی	15,162	→	3,075	NORMAL →
	Islam	ہیڈ اسلام	1,400	→	0	NORMAL →

DAM	Current Level (ft)	Max Level	Dead Level
Tarbela Dam	1460.55	1550	1402
Mangla Dam	1163.4 (+0.25)	1242	1050

Generated By DFO @ Flood Forecasting Division, Lahore. +92-42-99200139

Data received from WAPDA and Provisional irrigation departments.