



F.2 (E)/2026-NDMA (MW/SITREP-01)
Government of Pakistan
Prime Minister's Office
National Disaster Management Authority (HQ)
 Main Murree Road Near ITP Office, Islamabad



Dated: **26 June 2026**

Subject: **NDMA - Monsoon 2026 Daily Situation Report No. 01**

NDMA Monsoon 2026 Daily Situation Report No **01**, covering period from **1300 hours 25 June to 1300 hours 26 June 2026** alongwith following data as per **Annexures** as shown against each is enclosed:-

Ser	Detail	Annexure
a.	Daily SITREP	A
b.	Dams and Reservoirs Level	B
c.	Flood Alert / River Flows	C
d.	Rainfall Recorded During Last 24 hours (0800-0800 hours each day)	D
e.	FFD Discharge Report Recorded at 26 June 2026 12:00 PST	E
f.	Weekly Flood / Base Flow Data	F

2. Forwarded for information / necessary action, please.

(Shahid Karim)
Acting Director (Response)
 Tel No: 051-9030924
 Fax No: 051-9030729

To: Secretary, Ministry of Interior (MoI), Islamabad
 Secretary, Ministry of Climate Change & Environmental Coordination (MoCC&EC), Islamabad
 Secretary, Ministry of National Health Services, Regulations & Coordination (MoNHSR&C), Islamabad
 Secretary, Ministry of National Food Security & Research (MoNFS&R), Islamabad
 Secretary, Ministry of Water Resources (MoWR), Islamabad
 Secretary, Ministry of Finance (MoF), Islamabad
 Secretary, Ministry of Economic Affairs Division (EAD), Islamabad
 Secretary, Ministry of Planning, Development & Special Initiatives (MoPD&SI), Islamabad
 Secretary, Ministry of Commerce, Islamabad
 Secretary, Ministry of Energy (Power Division), Islamabad
 Secretary, Ministry of Communications (MoCM), Islamabad
 Secretary, Ministry of Information Technology and Telecommunication (MoITT), Islamabad
 Secretary, Ministry of Railways (MoR), Islamabad
 Secretary, Ministry of Maritime Affairs (MoMA), Islamabad
 Secretary, Ministry of Science & Technology (MoST), Islamabad
 Secretary, Ministry of Foreign Affairs (MoFA), Islamabad
 Secretary, Ministry of Defence (MoD), Islamabad
 Secretary, Ministry of Defence Production (MoDP), Islamabad
 Secretary, Ministry of Housing & Works (MoH&W), Islamabad
 Secretary, Ministry of Poverty Alleviation & Social Safety (MoPA&SS), Islamabad
 Secretary, Ministry of Information & Broadcasting (MoIB), Islamabad

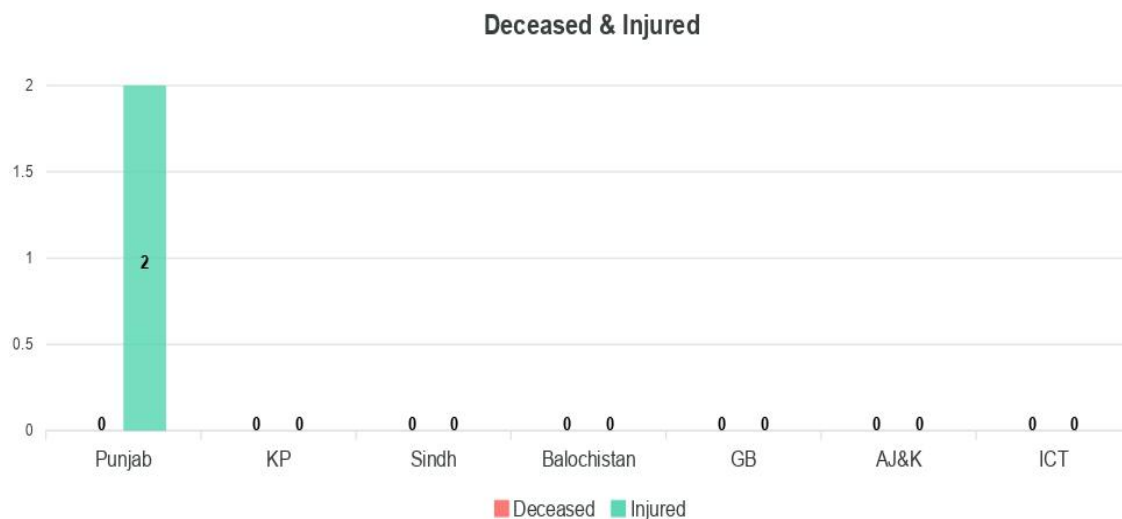
Principal Information Officer, Press Information Department (PID), Islamabad
Deputy Director (Control Room/NCIMC), Ministry of Interior, Islamabad
Chief Secretaries, All Provinces, GB and AJ&K
Secretaries, Irrigation Departments, All Provincial Governments & GB
Secretary, Irrigation & Small Dams Department, Government of AJ&K, Muzaffarabad
Provincial Food Departments, All Provinces, GB & AJ&K
In-Charge Civil Defence, Provincial Governments, GB & AJ&K
Director General, Punjab PDMA, Lahore
Director General, Sindh PDMA, Karachi
Director General, KP PDMA, Peshawar
Director General, Balochistan PDMA, Quetta
Director General, SDMA, Muzaffarabad
Director General, GBDMA, Gilgit
Chief Commissioner, Islamabad Capital Territory
Deputy Commissioner, Islamabad Capital Territory
Director General, Rescue 1122 Punjab, Lahore
Director General, Rescue 1122 Sindh, Karachi
Director General, Rescue 1122 KP, Peshawar
Director General, Rescue 1122 Balochistan, Quetta
Director General, Rescue 1122 AJ&K, Muzaffarabad
Director General, Rescue 1122 GB, Gilgit
Director General, Capital Emergency Services, CDA, Islamabad
Chairman, Federal Flood Commission (FFC), Islamabad
Chairman, WAPDA, Lahore
General Manager, Mangla Dam
General Manager, Tarbela Dam
Commissioner, Pakistan Commission for Indus Waters (PCIW), Islamabad
Senior Engineer (Operations), Indus River System Authority (IRSA), Islamabad
Director General, Pakistan Meteorological Department (PMD), Islamabad
Chief Meteorologist, Flood Forecasting Division (FFD), Lahore
General Manager (SACRED), SUPARCO, Islamabad
Director General, Geological Survey of Pakistan (GSP), Islamabad
Director General, Climate Change & Coastal Development, Government of Sindh, Karachi
Director General, Sindh Coastal Development Authority (SCDA), Karachi
Director General, Balochistan Coastal Development Authority (BCDA), Quetta
Chief Executive Officer, National Highway Authority (NHA), Islamabad
Chairman, Pakistan Telecommunications Authority (PTA), Islamabad
Chairman, National Electric Power Regulatory Authority (NEPRA), Islamabad
Managing Director, Pakistan Tourism Development Corporation (PTDC), Islamabad
Managing Director, National Transmission & Dispatch Company (NTDC), Lahore
Director General, National Logistics Corporation (NLC), Rawalpindi
Managing Director, National Telecommunication Corporation (NTC), Islamabad
Divisional Superintendent, Pakistan Railways, Lahore
Divisional Superintendent, Pakistan Railways, Karachi
Joint Crises Management Cell (JCMC), Joint Staff Headquarters, Rawalpindi
Staff Duties Directorate (SD Coord), General Headquarters, Rawalpindi
Military Operations Directorate (MO-4), General Headquarters, Rawalpindi
Engineers Directorate (Arms Branch), General Headquarters, Rawalpindi
ACNS (Operations), Naval Headquarters, Islamabad
ACAS (Operations), Air Headquarters, Islamabad
Headquarters Security Division, SPD (NURESC Directorate), Rawalpindi
Headquarters, Frontier Works Organization (FWO), Rawalpindi
GSO-1, Inter Services Public Relations (ISPR), General Headquarters, Rawalpindi
Director General (Policy Matters), Inter-Services Intelligence (ISI), Islamabad
Headquarters, Pakistan Maritime Security Agency (PMSA), Karachi
Director General, Pakistan Civil Aviation Authority (PCAA), Karachi
Director General, Pakistan Airports Authority (PAA), Karachi
Headquarters, Pakistan Coast Guards (PCG), Karachi
Inspector General, National Highways & Motorway Police (NH&MP), Islamabad
Secretary, Pakistan Boy Scouts Association, Islamabad
Secretary, Pakistan Girl Guides Association, Islamabad
Country Head, UNOCHA, Islamabad
Country Coordinator, Pakistan Humanitarian Forum (PHF), Islamabad
Chairperson, National Humanitarian Network (NHN), Islamabad

Cc: Additional Secretary-I to Prime Minister, Prime Minister's Office, Islamabad
Secretary, Cabinet Division, Islamabad

ID: COS
Member (Ops)
Member (DRR)
Member (A&F)
DG Estb
ED Plans
ED IC
ED RM&M
ED IA&PD
ED NIDM
ED Tech (E&M)
ED Tech 1
ED Tech 2
ED NR
ED RF
ED CoE
Dir C&P
Dir Log
Dir R&R
DD (Coord), NEOC

Monsoon Sitrep 2026 #01 - (26 June 2026)

1. Casualties and Injuries (Last 24 Hours)



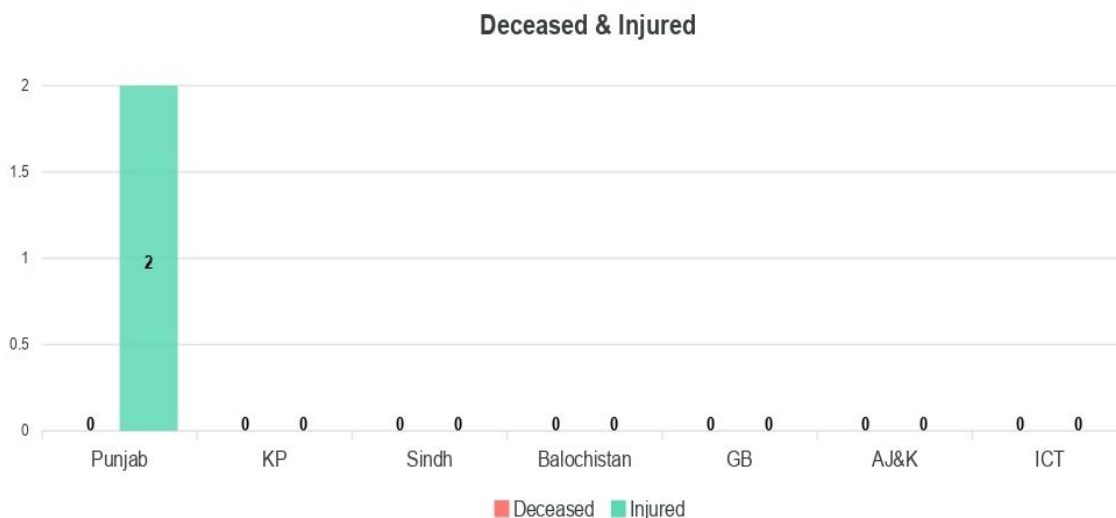
Deceased

NTR

Injured

Province	District	Injured				Remarks
		Male	Female	Children	Total	
Punjab	Sheikhupura	2	0	0	2	Cattle shed collapse
Total		2	0	0	2	
Grand Total		2	0	0	2	

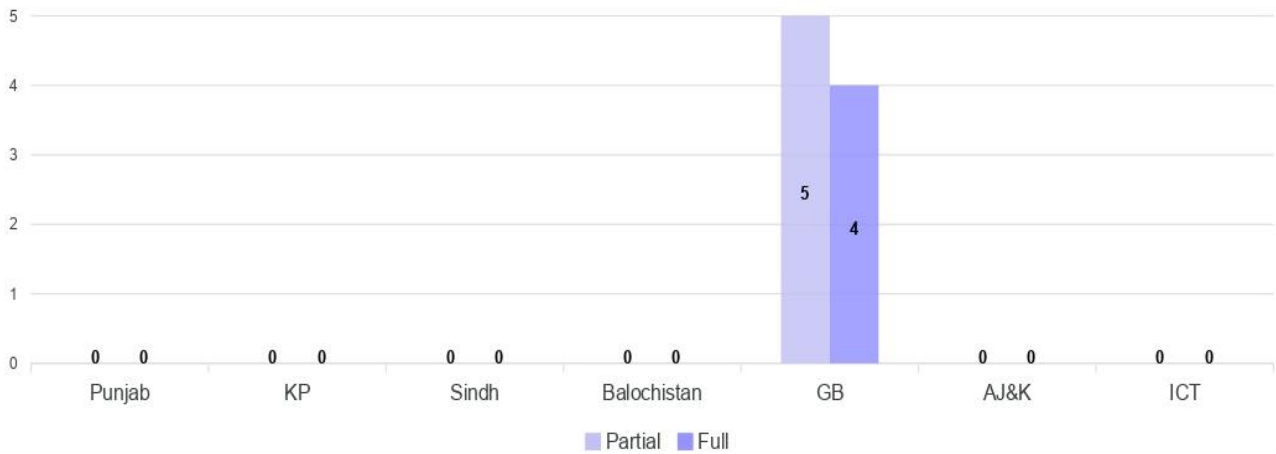
Cumulative Casualties And Injuries - (From 26 June 2026 to 26 June 2026)



Province	Deceased				Injured			
	Male	Female	Children	Total	Male	Female	Children	Total
Punjab	0	0	0	0	2	0	0	2
KP	0	0	0	0	0	0	0	0
Sindh	0	0	0	0	0	0	0	0
Balochistan	0	0	0	0	0	0	0	0
GB	0	0	0	0	0	0	0	0
AJ&K	0	0	0	0	0	0	0	0
ICT	0	0	0	0	0	0	0	0
Grand Total	0	0	0	0	2	0	0	2

2. Damage to Infrastructure & Private Property (Last 24 Hours)

House Damaged



Houses Damage and Livestock

Province	District	House Damage			Livestock
		Partial	Full	Total	
GB	Diamir	5	4	9	0
	Total	5	4	9	0
Grand Total		5	4	9	0

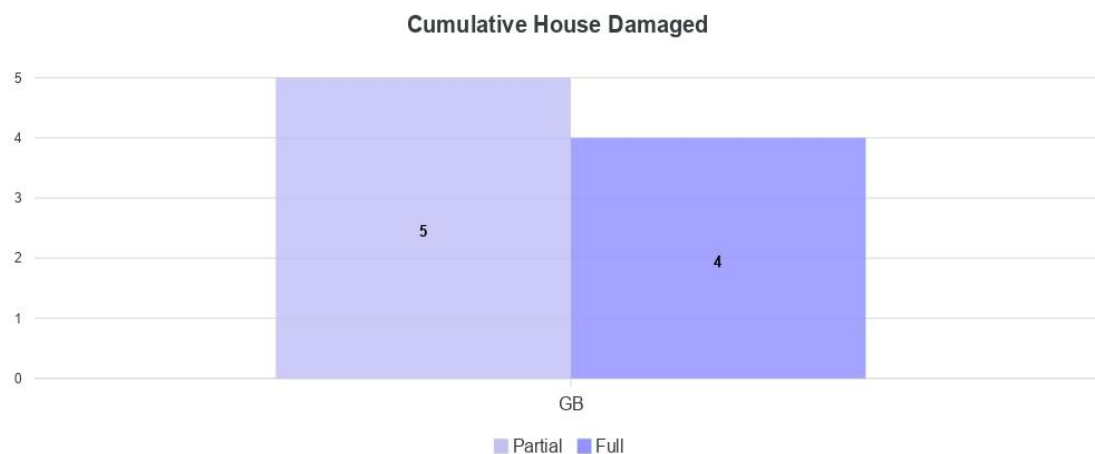
Roads Damaged

NTR

Bridges Damaged

NTR

Cumulative Damages of Infrastructure & Private Properties - (From 26 June 2026 to 26 June 2026)



Province	Roads (KMs)	Bridges	House Damage			Livestock Perished
			Full	Partial	Total	
GB	-	-	4	5	9	0
Grand Total	0	0	4	5	9	0

3. Flood Relief Activities (Last 24 Hours)

Flood Items	GB	Total
Tents	6	6
Ration Bags	12	12
Blankets	32	32
Sand Bags	-	0
Quilts / Sleeping Bags	5	5
Gas Cylinder	-	0
Mattress	8	8
Kitchen sets	-	0
Mosquito Nets	-	0
Plastic Mats	-	0
Hygiene Kits	-	0
Jerry Can	-	0
Tarpaulin	5	5
Solar Panel	-	0
Food Packs	-	0
De-Watering Pumps	-	0
Gabions	-	0
Charpai	-	0
Gas Cylinder/ Stove	-	0

Flood Items	GB	Total
Life Jacket	-	0
Boat	-	0
Meals	-	0
Drinking Water Bottles	-	0
Plastic Sheet	-	0
Water Tank	-	0
Generators	-	0
Ration Bags (Tons)	-	0
Medicine (KG)	-	0
Water Cooler	7	7
Filter Plant	-	0
Solar Lamp	-	0
Water (Tons)	-	0
Milk (Tons)	-	0
Portable Toilets	-	0
Cereal (Tons)	-	0
First Aid Kit	-	0
Grand Total	75	75

Cumulative Flood Relief Activities - (From 26 June 2026 to 26 June 2026)

Flood Activity Item	Punjab	KP	Sindh	Balochistan	GB	AJ&K	ICT
Tents	0	0	0	0	6	0	0
Ration Bags	0	0	0	0	12	0	0
Blankets	0	0	0	0	32	0	0
Sand Bags	0	0	0	0	0	0	0
Quilts / Sleeping Bags	0	0	0	0	5	0	0
Gas Cylinder	0	0	0	0	0	0	0
Mattress	0	0	0	0	8	0	0
Kitchen sets	0	0	0	0	0	0	0
Mosquito Nets	0	0	0	0	0	0	0
Plastic Mats	0	0	0	0	0	0	0
Hygiene Kits	0	0	0	0	0	0	0
Jerry Can	0	0	0	0	0	0	0
Tarpaulin	0	0	0	0	5	0	0
Solar Panel	0	0	0	0	0	0	0
Food Packs	0	0	0	0	0	0	0
De-Watering Pumps	0	0	0	0	0	0	0



MINISTRY OF DEFENCE (DEFENCE DIVISION)
PAKISTAN METEOROLOGICAL DEPARTMENT
FLOOD FORECASTING DIVISION
46-JAIL ROAD LAHORE-54000



BULLETIN No: 012/26

Dated: 26th June-2026
Time: 11:45 hours (PST)

3. WEATHER/RAINFALL FORECAST FOR NEXT 24-HRS

RIVERS	Upper Catchments (Above Rim Stations)	Lower Catchments (Below Rim Stations)	RESERVOIRS LEVEL (FEET) at (0600 PST)
INDUS	Scattered Thunderstorm/rain	Scattered Thunderstorm/rain (Rawalpindi Division)	TARBELA Current: 1437.18 Max. Conservation: 1550.00 Live Storage 11.26 % MANGLA Current: 1165.10 Max Conservation: 1242.00 Live Storage 32.25 %
JHELUM	Scattered Thunderstorm/rain	Mainly dry (Sargodha Division)	
CHENAB	Scattered Thunderstorm/rain	Isolated Thunderstorm/rain (Gujranwala Division)	
RAVI	Mainly dry	Isolated Thunderstorm/rain (Lahore Division)	
SUTLEJ	Mainly dry	Isolated Thunderstorm/rain (Bahawalpur Division)	

4. QUANTITATIVE FLOOD FORECAST OF GAUGING STATIONS (IN THOUSANDS OF CUSECS)

RIVERS	Stations	Design Capacity	Actual Observations at 0600 PST		Quantitative Forecast for Next 24-hrs (Inflow)	Qualitative Forecasted Flood Level (Inflow)	Max Flood Peaks (In Thousands of Cusecs)	
			Inflow	Outflow			Historical	Flood Season 2026
INDUS	Tarbela	1500	145.0	144.0	145-160	Below low	832.0 (2010)	145.0
	Kalabagh	950	172.1	166.6	No sig. change	Below low	950.0 (1942)	228.1
	Chashma	950	174.7	170.0	No sig. change	Below low	1038.9 (2010)	220.0
	Taunsa	1000	177.5	159.0	No sig. change	Below low	960.0 (2010)	196.4
	Guddu	1200	149.8	111.0	No sig. change	Below low	1199.7 (1976)	154.9
	Sukkur	900	106.1	58.1	No sig. change	Below low	1166.6 (1986)	107.2
Kotri	875	43.4	0.0	No sig. change	Below low	980.3 (1956)	43.4	
KABUL	Nowshera	-	40.9	40.9	35 - 45	Below low	391.3 (1990)	52.4
JHELUM	Mangla	1060	32.0	44.2	30 - 35	Below low	1090.0 (1992)	36.0
	Rasul	850	63.7	41.4	60 - 65	Below low	952.2 (1992)	63.7
CHENAB	Marala	1100	37.9	14.5	25 - 30	Below low	1100.0 (1957)	37.9
	Khanki	1100	9.3	1.9	No sig. change	Below low	1086.5 (1959)	11.1
	Qadirabad	900	19.5	0.0	No sig. change	Below low	1078.0 (2025)	25.1
	Chiniot Bridge	807	0.8	0.8	No sig. change	Below low	855.0 (2025)	1.4
	Trimmu	875	19.0	3.4	No sig. change	Below low	944.0 (1928)	25.1
	Punjnad	865	12.4	0.0	No sig. change	Below low	802.5 (1973)	13.9
RAVI	Jassar	275	1.0	1.0	No sig. change	Below low	680.0 (1955)	1.0
	Shahdara	250	0.8	0.8	No sig. change	Below low	576.0 (1988)	5.0
	Balloki	380	25.4	1.2	No sig. change	Below low	389.8 (1988)	31.1
	Sidhnai	150	14.3	0.0	No sig. change	Below low	330.2 (1988)	14.7
SUTLEJ	G.S. Wala	--	0.4	0.4	No sig. change	Below low	837.0 (1955)	0.4
	Sulemanki	325	14.6	3.1	No sig. change	Below low	598.9 (1955)	18.2
	Islam	300	2.2	0.0	No sig. change	Below low	492.6 (1955)	6.0

Spatial: Isolated=20 to 30% of area | Scattered=31 to 50% of area | Fairly Widespread=51 to 75% of area | Widespread=76 to 100% of area, R= Rising, F= Falling
Intensity (mm/24 hours): Light ≤ 10, Moderate =10.1 - 30, Heavy=30.1 - 70, Very Heavy=70.1 - 150, Extremely Heavy > 150



**GOVERNMENT OF PAKISTAN
MINISTRY OF DEFENCE (DEFENCE DIVISION)
PAKISTAN METEOROLOGICAL DEPARTMENT
FLOOD FORECASTING DIVISION
46-JAIL ROAD LAHORE-54000**



BULLETIN No: 012/26

Dated: 26th June-2026
Time: 11:45 hours (PST)

DAILY FLOOD BULLETIN

1. RIVERS SITUATION AND QUALITATIVE FLOOD FORECAST

I: HYDROLOGICAL SITUATION at 0600 PST AND OUTLOOK

- All the major rivers are flowing within their normal flows.

II: METEOROLOGICAL FEATURES

- A shallow westerly wave trough continues to persist over the northwestern regions of India.
- The seasonal low-pressure area remains centered over West Balochistan and its adjoining regions.
- Weak moist currents are penetrating the lower half of the country, extending up to an altitude of approximately 2,000 feet.

III: WEATHER FORECAST FOR 24-HOURS

- Scattered rain-wind/thunderstorm is expected over the upper catchments of River Indus, Jhelum and Chenab along with Islamabad, Rawalpindi, all districts of Kashmir and Gilgit Baltistan: Ghizer, Gilgit, Diamir, Astore.
- Khyber Pakhtunkhwa: Swat, Dir, Shangla, Buner, Kohistan, Battagram, Mansehra, Peshawar, Charsada, Mardan, Swabi, Haripur, Abbottabad, Khyber, Kurram, Mohamand, Bajur.
Balochistan: Khuzdar, Awaran, and Lasbella.
- Isolated rain-wind/thunderstorm is expected over
Punjab: Lahore, Jhelum, Chakwal, Gujrat, Sialkot, Narowal, Gujranwala, Multan, DG Khan, Rajanpur and Bahawalpur.
Balochistan: Quetta, Zhob, Naseerabad.

IV: WEATHER OUTLOOK FOR NEXT 48-HOURS

- Isolated rain-wind/thunderstorm is expected over the upper catchments of River Indus, Jhelum and Chenab along with Islamabad, all districts of
- Kashmir: Neelum, Muzaffarabad.
Gilgit Baltistan: Diamir, Astore.
Khyber Pakhtunkhwa: Kohistan, Battagram, Mansehra, Abbottabad.
Punjab: Lahore, Gujrat, Sialkot, Narowal, Gujranwala.
Balochistan: Khuzdar, Awaran

2. WEEKLY SIGNIFICANT WEATHER OUTLOOK FOR RIVER'S CATCHMENTS

(27th-June, 2026 to 03rd-July, 2026)

➤ RAINFALL OUTLOOK:

No flood generating rainfall is expected over upper catchments of all major rivers.

➤ FLOOD SITUATION IN MAJOR RIVERS:

No flood situation is expected.



Total Rainfall (mm) last 24 hours on Friday 26-06-2026 at 0800 PST

Stations	Rainfall(mm)
BALUCHISTAN	
Zhob	23
Khuzdar	17
Barkhan	07
PUNJAB	
Sialkot	City 06, Airport 04
Mandi Bahuddin	05
Mangla	03
Gujrat	02
KHYABER PAKHTUNKHWA	
Peshawar	(Airport Trace)

Maximum Wind Reported

Stations	Wind (KT)	Wind(km/h)	Direction	Time
Islamabad Airport	26	48	SE	105
Faisalabad	26	48	E	101

Maximum Water Level at Nullah Lai (Last 24 Hours)

Station	Level (Feet)	Time (PST)	Flood Situati
Normal Water Level			


Government of Pakistan
Pakistan Meteorological Department
 Flood Forecasting Division
Flood Hydrological Situation Report
 Recorded at: 26-Jun-2026 12:00 PKT

River	Site		Inflow		Outflow	
Indus دریائے سندھ	Tarbela	تربیلا ڈیم	147,000	↗	129,600	NORMAL ↘
	Kalabagh	کالاباغ	204,430	↗	198,930	NORMAL ↗
	Chashma	چشمہ بیراج	179,592	↗	175,726	NORMAL ↗
	Taunsa	تونسہ بیراج	177,501	→	159,037	NORMAL →
	Guddu	گڈو بیراج	149,776	→	110,950	NORMAL →
	Sukkur	سکھر بیراج	106,110	→	58,060	NORMAL →
	Kotri	کوٹری بیراج	43,385	→	0	NORMAL →
Kabul دریائے کابل	Nowshera	نوشہرہ	42,700	↗	42,700	NORMAL ↗
Jhelum دریائے جہلم	Mangla	منگلا ڈیم	37,000	↗	44,178	NORMAL →
	Rasul	رسول بیراج	63,663	→	41,380	NORMAL →
Chenab دریائے چناب	Marala	بیڈ مرالہ بیراج	35,742	↗	10,934	NORMAL ↗
	Khanki	بیڈ خانکی بیراج	11,127	↗	3,732	NORMAL ↗
	Q.Abad	بیڈ قادر آباد	19,525	→	0	NORMAL →
	Chiniot	چنیوٹ	787	→	787	NORMAL →
	Trimmu	تریمو بیراج	18,972	→	3,372	NORMAL →
	Panjnad	بیڈ پنجنڈ بیراج	12,360	→	0	NORMAL →
Ravi دریائے راوی	Jassar	جسڑ	1,190	↗	1,190	NORMAL ↗
	Shahdara	شاہدرہ	821	→	821	NORMAL →
	Balloki	بیڈ بلوکی	25,405	→	1,155	NORMAL →
	Sidhnai	بیڈ سدھنائی	14,700	↗	0	NORMAL →
Sutlej دریائے ستلج	GS Wala	گنڈا سنگھ والا	360	↗	360	NORMAL ↗
	Sulemanki	بیڈ سلیمانکی	14,606	→	3,075	NORMAL →
	Islam	بیڈ اسلام	2,150	→	0	NORMAL →

DAM	Current Level (ft)	Max Level	Dead Level
Tarbela Dam	1437.33	1550	1402
Mangla Dam	1165 (-0.1)	1242	1050

Generated By DFO @ Flood Forecasting Division, Lahore. +92-42-99200139

Data received from WAPDA and Provisional irrigation departments.