



F.2 (E)/2026-NDMA (MW/SITREP-03)
Government of Pakistan
Prime Minister's Office
National Disaster Management Authority (HQ)
 Main Murree Road Near ITP Office, Islamabad



Dated: **28 June 2026**

Subject: **NDMA - Monsoon 2026 Daily Situation Report No. 03**

NDMA Monsoon 2026 Daily Situation Report No **03**, covering period from **1300 hours 27 June to 1300 hours 28 June 2026** alongwith following data as per **Annexures** as shown against each is enclosed:-

Ser	Detail	Annexure
a.	Daily SITREP	A
b.	Dams and Reservoirs Level	B
c.	Flood Alert / River Flows	C
d.	Rainfall Recorded During Last 24 hours (0800-0800 hours each day)	D
e.	FFD Discharge Report Recorded at 26 June 2026 12:00 PST	E

2. Forwarded for information / necessary action, please.

(Shahid Karim)
Acting Director (Response)
 Tel No: 051-9030924
 Fax No: 051-9030729

To: Secretary, Ministry of Interior (MoI), Islamabad
 Secretary, Ministry of Climate Change & Environmental Coordination (MoCC&EC), Islamabad
 Secretary, Ministry of National Health Services, Regulations & Coordination (MoNHSR&C), Islamabad
 Secretary, Ministry of National Food Security & Research (MoNFS&R), Islamabad
 Secretary, Ministry of Water Resources (MoWR), Islamabad
 Secretary, Ministry of Finance (MoF), Islamabad
 Secretary, Ministry of Economic Affairs Division (EAD), Islamabad
 Secretary, Ministry of Planning, Development & Special Initiatives (MoPD&SI), Islamabad
 Secretary, Ministry of Commerce, Islamabad
 Secretary, Ministry of Energy (Power Division), Islamabad
 Secretary, Ministry of Communications (MoCM), Islamabad
 Secretary, Ministry of Information Technology and Telecommunication (MoITT), Islamabad
 Secretary, Ministry of Railways (MoR), Islamabad
 Secretary, Ministry of Maritime Affairs (MoMA), Islamabad
 Secretary, Ministry of Science & Technology (MoST), Islamabad
 Secretary, Ministry of Foreign Affairs (MoFA), Islamabad
 Secretary, Ministry of Defence (MoD), Islamabad
 Secretary, Ministry of Defence Production (MoDP), Islamabad
 Secretary, Ministry of Housing & Works (MoH&W), Islamabad
 Secretary, Ministry of Poverty Alleviation & Social Safety (MoPA&SS), Islamabad
 Secretary, Ministry of Information & Broadcasting (MoIB), Islamabad
 Principal Information Officer, Press Information Department (PID), Islamabad
 Deputy Director (Control Room/NCIMC), Ministry of Interior, Islamabad

Chief Secretaries, All Provinces, GB and AJ&K
Secretaries, Irrigation Departments, All Provincial Governments & GB
Secretary, Irrigation & Small Dams Department, Government of AJ&K, Muzaffarabad
Provincial Food Departments, All Provinces, GB & AJ&K
In-Charge Civil Defence, Provincial Governments, GB & AJ&K
Director General, Punjab PDMA, Lahore
Director General, Sindh PDMA, Karachi
Director General, KP PDMA, Peshawar
Director General, Balochistan PDMA, Quetta
Director General, SDMA, Muzaffarabad
Director General, GBDMA, Gilgit
Chief Commissioner, Islamabad Capital Territory
Deputy Commissioner, Islamabad Capital Territory
Director General, Rescue 1122 Punjab, Lahore
Director General, Rescue 1122 Sindh, Karachi
Director General, Rescue 1122 KP, Peshawar
Director General, Rescue 1122 Balochistan, Quetta
Director General, Rescue 1122 AJ&K, Muzaffarabad
Director General, Rescue 1122 GB, Gilgit
Director General, Capital Emergency Services, CDA, Islamabad
Chairman, Federal Flood Commission (FFC), Islamabad
Chairman, WAPDA, Lahore
General Manager, Mangla Dam
General Manager, Tarbela Dam
Commissioner, Pakistan Commission for Indus Waters (PCIW), Islamabad
Senior Engineer (Operations), Indus River System Authority (IRSA), Islamabad
Director General, Pakistan Meteorological Department (PMD), Islamabad
Chief Meteorologist, Flood Forecasting Division (FFD), Lahore
General Manager (SACRED), SUPARCO, Islamabad
Director General, Geological Survey of Pakistan (GSP), Islamabad
Director General, Climate Change & Coastal Development, Government of Sindh, Karachi
Director General, Sindh Coastal Development Authority (SCDA), Karachi
Director General, Balochistan Coastal Development Authority (BCDA), Quetta
Chief Executive Officer, National Highway Authority (NHA), Islamabad
Chairman, Pakistan Telecommunications Authority (PTA), Islamabad
Chairman, National Electric Power Regulatory Authority (NEPRA), Islamabad
Managing Director, Pakistan Tourism Development Corporation (PTDC), Islamabad
Managing Director, National Transmission & Dispatch Company (NTDC), Lahore
Director General, National Logistics Corporation (NLC), Rawalpindi
Managing Director, National Telecommunication Corporation (NTC), Islamabad
Divisional Superintendent, Pakistan Railways, Lahore
Divisional Superintendent, Pakistan Railways, Karachi
Joint Crises Management Cell (JCMC), Joint Staff Headquarters, Rawalpindi
Staff Duties Directorate (SD Coord), General Headquarters, Rawalpindi
Military Operations Directorate (MO-4), General Headquarters, Rawalpindi
Engineers Directorate (Arms Branch), General Headquarters, Rawalpindi
ACNS (Operations), Naval Headquarters, Islamabad
ACAS (Operations), Air Headquarters, Islamabad
Headquarters Security Division, SPD (NURESC Directorate), Rawalpindi
Headquarters, Frontier Works Organization (FWO), Rawalpindi
GSO-1, Inter Services Public Relations (ISPR), General Headquarters, Rawalpindi
Director General (Policy Matters), Inter-Services Intelligence (ISI), Islamabad
Headquarters, Pakistan Maritime Security Agency (PMSA), Karachi
Director General, Pakistan Civil Aviation Authority (PCAA), Karachi
Director General, Pakistan Airports Authority (PAA), Karachi
Headquarters, Pakistan Coast Guards (PCG), Karachi
Inspector General, National Highways & Motorway Police (NH&MP), Islamabad
Secretary, Pakistan Boy Scouts Association, Islamabad
Secretary, Pakistan Girl Guides Association, Islamabad
Country Head, UNOCHA, Islamabad
Country Coordinator, Pakistan Humanitarian Forum (PHF), Islamabad
Chairperson, National Humanitarian Network (NHN), Islamabad

Cc: Additional Secretary-I to Prime Minister, Prime Minister's Office, Islamabad
Secretary, Cabinet Division, Islamabad

ID: COS

Member (Ops)
Member (DRR)
Member (A&F)
DG Estb
ED Plans
ED IC
ED RM&M
ED IA&PD
ED NIDM
ED Tech (E&M)
ED Tech 1
ED Tech 2
ED NR
ED RF
ED CoE
Dir C&P
Dir Log
Dir R&R
DD (Coord), NEOC

Monsoon Sitrep 2026 # 3 - (28 June 2026)

1. Casualties and Injuries (Last 24 Hours)

Deceased

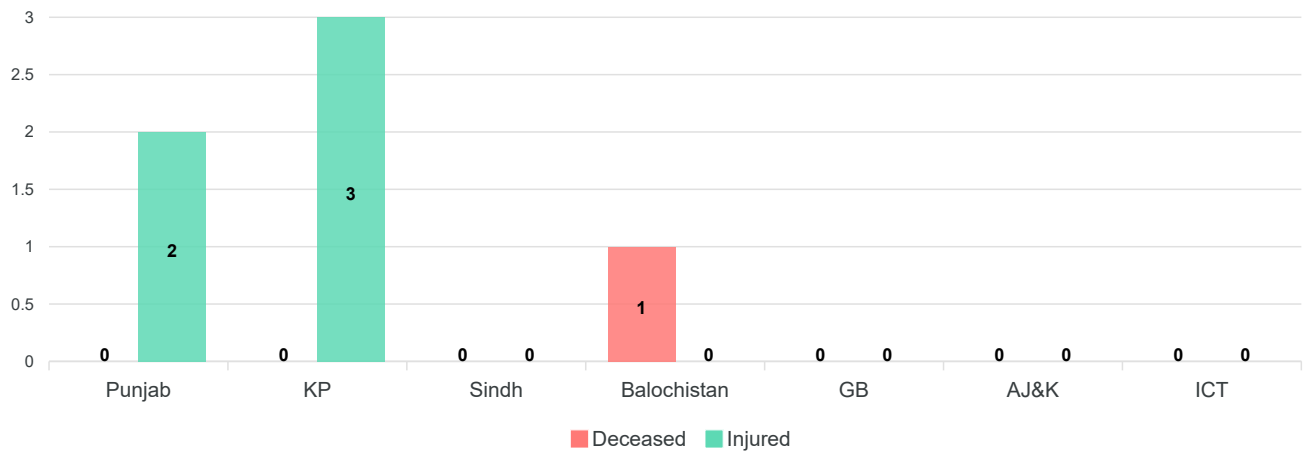
NTR

Injured

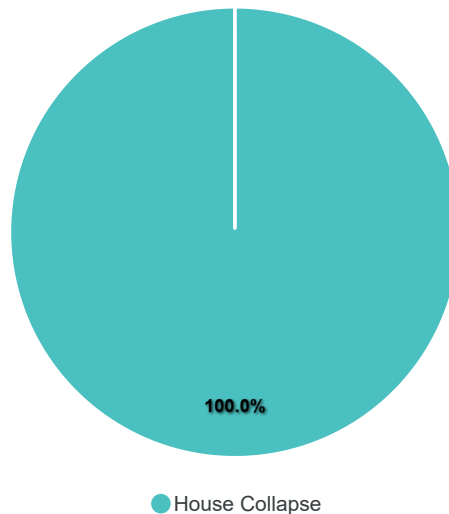
NTR

Cumulative Casualties And Injuries - (From 26 June 2026 to 28 June 2026)

Deceased & Injured



Causes of Death

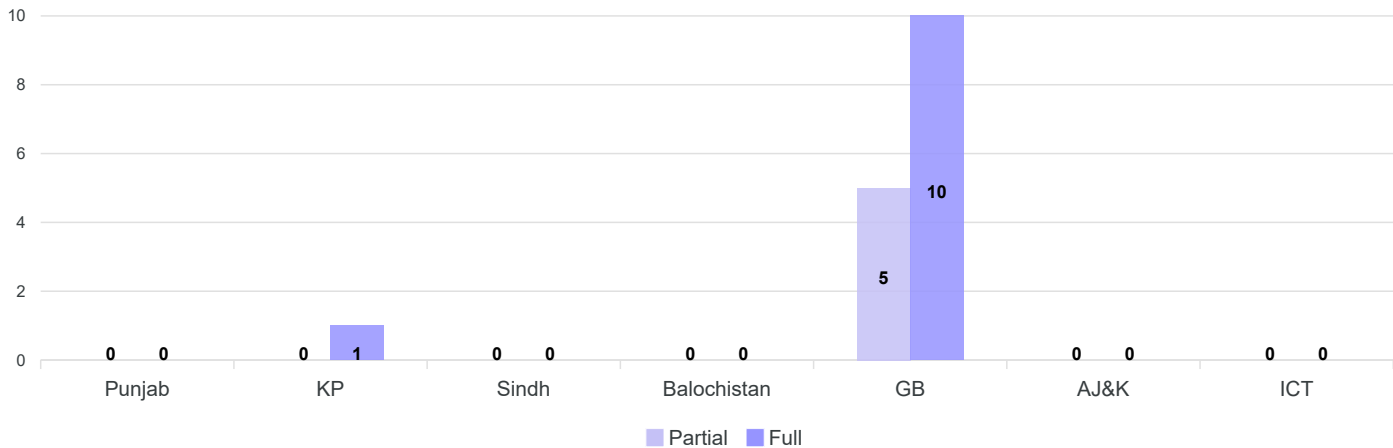


Province	Deceased				Injured			
	Male	Female	Children	Total	Male	Female	Children	Total
Punjab	0	0	0	0	2	0	0	2

Province	Deceased				Injured			
	Male	Female	Children	Total	Male	Female	Children	Total
KP	0	0	0	0	0	2	1	3
Sindh	0	0	0	0	0	0	0	0
Balochistan	0	1	0	1	0	0	0	0
GB	0	0	0	0	0	0	0	0
AJ&K	0	0	0	0	0	0	0	0
ICT	0	0	0	0	0	0	0	0
Grand Total	0	1	0	1	2	2	1	5

2. Damage to Infrastructure & Private Property (Last 24 Hours)

House Damaged



Houses Damage and Livestock

Province	District	House Damage			Livestock
		Partial	Full	Total	
KP	Hangu	0	1	1	0
	Total	0	1	1	0
GB	Diamir	5	10	15	0
	Total	5	10	15	0
Grand Total		5	11	16	0

Roads Damaged

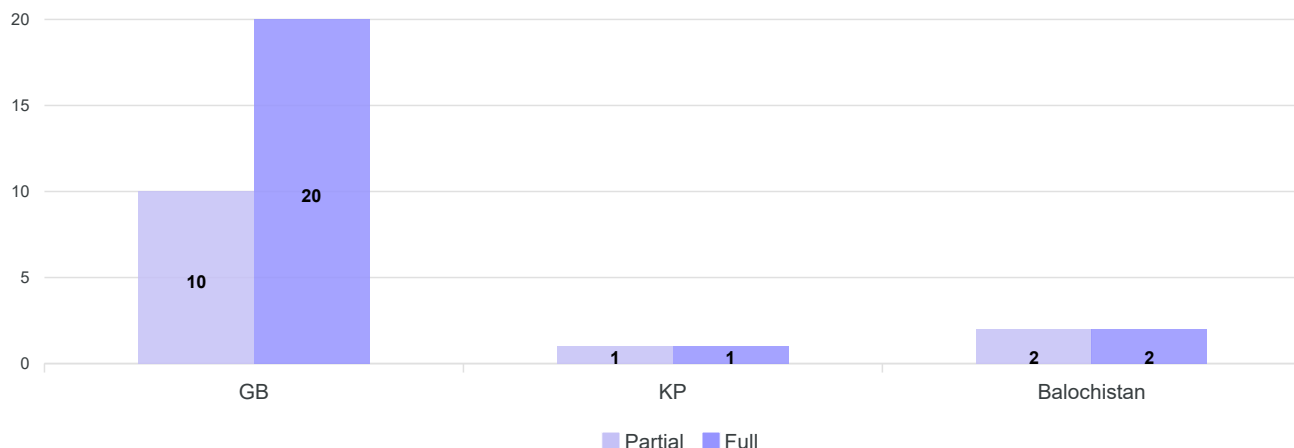
NTR

Bridges Damaged

NTR

Cumulative Damages of Infrastructure & Private Properties - (From 26 June 2026 to 28 June 2026)

Cumulative House Damaged



Province	Roads (KMs)	Bridges	House Damage			Livestock Perished
			Full	Partial	Total	
GB	-	-	20	10	30	0
KP	-	-	1	1	2	0
Balochistan	-	-	2	2	4	0
Grand Total	0	0	23	13	36	0

3. Flood Relief Activities (Last 24 Hours)

Flood Items	GB	Total
Tents	65	65
Ration Bags	20	20
Blankets	-	0
Sand Bags	1400	1400
Quilts / Sleeping Bags	-	0
Gas Cylinder	-	0
Mattress	-	0
Kitchen sets	-	0
Mosquito Nets	-	0
Plastic Mats	-	0
Hygiene Kits	-	0
Jerry Can	-	0
Tarpaulin	-	0
Solar Panel	-	0
Food Packs	-	0

Flood Items	GB	Total
De-Watering Pumps	-	0
Gabions	-	0
Charpai	-	0
Gas Cylinder/ Stove	-	0
Life Jacket	-	0
Boat	-	0
Meals	-	0
Drinking Water Bottles	-	0
Plastic Sheet	-	0
Water Tank	-	0
Generators	-	0
Ration Bags (Tons)	-	0
Medicine (KG)	-	0
Water Cooler	-	0
Filter Plant	-	0
Solar Lamp	-	0
Water (Tons)	-	0
Milk (Tons)	-	0
Portable Toilets	-	0
Cereal (Tons)	-	0
First Aid Kit	-	0
Grand Total	1485	1485

GB: DDMA Ghizer has distributed relief items in Molaabad, District Ghizer, following a sudden 5-to-7-foot rise in the Ghizer River. The rising water has begun entering residential areas, and a situation assessment is currently underway.

Cumulative Flood Relief Activities - (From 26 June 2026 to 28 June 2026)

Flood Activity Item	Punjab	KP	Sindh	Balochistan	GB	AJ&K	ICT
Tents	0	0	0	0	76	0	0
Ration Bags	0	0	0	0	37	0	0
Blankets	0	0	0	0	42	0	0
Sand Bags	0	0	0	0	1400	0	0
Quilts / Sleeping Bags	0	0	0	0	5	0	0
Gas Cylinder	0	0	0	0	5	0	0
Mattress	0	0	0	0	18	0	0
Kitchen sets	0	0	0	0	0	0	0

Flood Activity Item	Punjab	KP	Sindh	Balochistan	GB	AJ&K	ICT
Mosquito Nets	0	0	0	0	0	0	0
Plastic Mats	0	0	0	0	0	0	0
Hygiene Kits	0	0	0	0	5	0	0
Jerry Can	0	0	0	0	0	0	0
Tarpaulin	0	0	0	0	5	0	0
Solar Panel	0	0	0	0	0	0	0
Food Packs	0	0	0	0	0	0	0
De-Watering Pumps	0	0	0	0	0	0	0
Gabions	0	0	0	0	0	0	0
Charpai	0	0	0	0	0	0	0
Gas Cylinder/ Stove	0	0	0	0	0	0	0
Life Jacket	0	0	0	0	0	0	0
Boat	0	0	0	0	0	0	0
Meals	0	0	0	0	0	0	0
Drinking Water Bottles	0	0	0	0	0	0	0
Plastic Sheet	0	0	0	0	0	0	0
Water Tank	0	0	0	0	0	0	0
Generators	0	0	0	0	0	0	0
Ration Bags (Tons)	0	0	0	0	0	0	0
Medicine (KG)	0	0	0	0	0	0	0
Water Cooler	0	0	0	0	7	0	0
Filter Plant	0	0	0	0	0	0	0
Solar Lamp	0	0	0	0	0	0	0
Water (Tons)	0	0	0	0	0	0	0
Milk (Tons)	0	0	0	0	0	0	0
Portable Toilets	0	0	0	0	0	0	0
Cereal (Tons)	0	0	0	0	0	0	0
First Aid Kit	0	0	0	0	0	0	0

Cumulative Federal Support

Relief Items	Punjab	KP	Sindh	Balochistan	GB	AJ&K	ICT
Tents	-	-	-	-	-	-	-
Ration Bags	-	-	-	-	-	-	-
Blankets	-	-	-	-	-	-	-
Sand Bags	-	-	-	-	-	-	-
Quilts / Sleeping Bags	-	-	-	-	-	-	-

Relief Items	Punjab	KP	Sindh	Balochistan	GB	AJ&K	ICT
Gas Cylinder	-	-	-	-	-	-	-
Mattress	-	-	-	-	-	-	-
Kitchen sets	-	-	-	-	-	-	-
Mosquito Nets	-	-	-	-	-	-	-
Plastic Mats	-	-	-	-	-	-	-
Hygiene Kits	-	-	-	-	-	-	-
Jerry Can	-	-	-	-	-	-	-
Tarpaulin	-	-	-	-	-	-	-
Solar Panel	-	-	-	-	-	-	-
Food Packs	-	-	-	-	-	-	-
De-Watering Pumps	-	-	-	-	-	-	-
Gabions	-	-	-	-	-	-	-
Charpai	-	-	-	-	-	-	-
Gas Cylinder/ Stove	-	-	-	-	-	-	-
Life Jacket	-	-	-	-	-	-	-
Boat	-	-	-	-	-	-	-
Meals	-	-	-	-	-	-	-
Drinking Water Bottles	-	-	-	-	-	-	-
Plastic Sheet	-	-	-	-	-	-	-
Water Tank	-	-	-	-	-	-	-
Generators	-	-	-	-	-	-	-
Ration Bags (Tons)	-	-	-	-	-	-	-
Medicine (KG)	-	-	-	-	-	-	-
Water Cooler	-	-	-	-	-	-	-
Filter Plant	-	-	-	-	-	-	-
Solar Lamp	-	-	-	-	-	-	-
Water (Tons)	-	-	-	-	-	-	-
Milk (Tons)	-	-	-	-	-	-	-
Portable Toilets	-	-	-	-	-	-	-
Cereal (Tons)	-	-	-	-	-	-	-
First Aid Kit	-	-	-	-	-	-	-

4. Relief Camps & Medical Camp (Last 24 Hours)

NTR

5. Rescue Operations (Last 24 Hours)

NTR

Cumulative State of Rescue Operations - (From 26 June 2026 to 28 June 2026)

Province	No. of Rescue Operation	No. of Person Rescued
KP	2	3
Grand Total	2	3



GOVERNMENT OF PAKISTAN
MINISTRY OF DEFENCE (DEFENCE DIVISION)
PAKISTAN METEOROLOGICAL DEPARTMENT
FLOOD FORECASTING DIVISION
 46-JAIL ROAD LAHORE-54000



BULLETIN No: 014/26

Dated: 28th June 2026
 Time: 11:30 hours (PST)

2. WEATHER/RAINFALL FORECAST FOR NEXT 24-HRS

RIVERS	Upper Catchments (Above Rim Stations)	Lower Catchments (Below Rim Stations)	RESERVOIRS LEVEL (FEET) at (0600 PST)	
INDUS	Mainly dry	Isolated Thunderstorm/rain (Rawalpindi Division)	TARBELA	
JHELUM	Isolated Thunderstorm/rain	Mainly dry (Sar godha Division)	Current:	1440.82
CHENAB	Isolated Thunderstorm/rain	Isolated Thunderstorm/rain (Gujranwala Division)	Max. Conservation:	1550.00
RAVI	Mainly dry	Isolated Thunderstorm/rain (Lahore Division)	Live Storage	12.99 %
SUTLEJ	Mainly dry	Mainly dry (Bahawalpur Division)	MANGLA	
			Current:	1163.20
			Max Conservation:	1242.00
			Live Storage	31.04 %

3. QUANTITATIVE FLOOD FORECAST OF GAUGING STATIONS (IN THOUSANDS OF CUSECS)

RIVERS	Stations	Design Capacity	Actual Observations at 0600 PST		Quantitative Forecast for Next 24-hrs (Inflow)	Qualitative Forecasted Flood Level (Inflow)	Max Flood Peaks (In Thousands of Cusecs)	
			Inflow	Outflow			Historical	Flood Season 2026
INDUS	Tarbela	1500	200.0	145.2	220-230	Below low	832.0 (2010)	200.0
	Kalabagh	950	194.9	188.4	No sig. change	Below low	950.0 (1942)	228.1
	Chashma	950	193.9	189.1	No sig. change	Below low	1038.9 (2010)	220.0
	Taunsa	1000	155.2	141.5	No sig. change	Below low	960.0 (2010)	196.4
	Guddu	1200	145.2	106.1	No sig. change	Below low	1199.7 (1976)	154.9
	Sukkur	900	98.2	50.1	No sig. change	Below low	1166.6 (1986)	107.2
	Kotri	875	42.7	0.0	No sig. change	Below low	980.3 (1956)	43.4
KABUL	Nowshera	-	50.2	50.2	50 - 55	Below low	391.3 (1990)	52.4
JHELUM	Mangla	1060	36.0	47.9	30 - 40	Below low	1090.0 (1992)	36.0
	Rasul	850	53.3	31.1	50 - 55	Below low	952.2 (1992)	63.7
CHENAB	Marala	1100	45.0	18.1	40 - 45	Below low	1100.0 (1957)	45.0
	Khanki	1100	16.7	9.3	No sig. change	Below low	1086.5 (1959)	16.7
	Qadirabad	900	27.7	8.2	No sig. change	Below low	1078.0 (2025)	27.7
	Chiniot Bridge	807	0.7	0.7	No sig. change	Below low	855.0 (2025)	1.4
	Trimmu	875	25.8	11.9	25 - 35	Below low	944.0 (1928)	25.8
RAVI	Punjnad	865	11.1	0.0	No sig. change	Below low	802.5 (1973)	13.9
	Jassar	275	1.0	1.0	No sig. change	Below low	680.0 (1955)	1.2
	Shahdara	250	8.2	8.2	No sig. change	Below low	576.0 (1988)	8.2
	Balloki	380	27.1	2.9	No sig. change	Below low	389.8 (1988)	31.1
	Sidhnai	150	14.0	0.0	No sig. change	Below low	330.2 (1988)	15.4
SUTLEJ	G.S. Wala	-	0.4	0.4	No sig. change	Below low	837.0 (1955)	0.4
	Sulemanki	325	14.8	3.1	No sig. change	Below low	598.9 (1955)	18.2
	Islam	300	1.8	0.0	No sig. change	Below low	492.6 (1955)	6.0

www.fdd.pmd.gov.pk | Email: fddlhr@yahoo.com | Duty Officer 24/7Hrs: 04299200139, 04299205367-70
 All rights reserved. No part of this content may be reproduced, distributed, or transmitted in any form or by any means without prior written permission



GOVERNMENT OF PAKISTAN
MINISTRY OF DEFENCE (DEFENCE DIVISION)
PAKISTAN METEOROLOGICAL DEPARTMENT
FLOOD FORECASTING DIVISION
46-JAIL ROAD LAHORE-54000



BULLETIN No: 014/26

Dated: 25th June-2026
Time: 11:30 hours (PST)

DAILY FLOOD BULLETIN

1. RIVERS SITUATION AND QUALITATIVE FLOOD FORECAST

I: HYDROLOGICAL SITUATION at 0600 PST AND OUTLOOK

- All the major rivers are flowing within their normal flows.

II: METEOROLOGICAL FEATURES

- A trough of westerly wave lies over north of Iran.
- The seasonal low-pressure area remains centered over West Balochistan and its adjoining regions.
- Weak moist currents are penetrating the lower half of the country, extending up to an altitude of 2,000 feet.

III: WEATHER FORECAST FOR 24-HOURS

Mainly dry weather is expected over most parts of the country. However Isolated rain-wind/thunderstorm is expected over the upper catchments of Jhelum and Chenab rivers.

Kashmir: Neelum, Muzaffarabad.

Khyber Pakhtunkhwa: Kohistan, Battagram, Mansehra, Abbottabad.

Punjab: Rawalpindi, Jhelum, Lahore, Gujranwala, Gujrat, Narowal, Sialkot and DG Khan.

Balochistan: Khuzdar.

IV: WEATHER OUTLOOK FOR NEXT 48-HOURS

No significant change.

WEEKLY SIGNIFICANT WEATHER OUTLOOK FOR RIVER'S CATCHMENTS

(29th-June, 2026 to 05th-July, 2026)

➤ RAINFALL OUTLOOK:

- No flood generating rainfall is expected over upper catchments of all major rivers.
- **Moderate Moist** currents from **Arabian sea** and **Bay of Bengal** are expected to start penetrating into the upper catchments of **Eastern rivers** (Sutlej, Ravi, Chenab and Jhelum) of Pakistan from June 29th.
- A trough of westerly wave is expected to affect the upper parts of the country from **1st July 2026**.

➤ FLOOD SITUATION IN MAJOR RIVERS:

No flood situation is expected.

www.fid.pmd.gov.pk | Email: ffdlhr@yahoo.com | Duty Officer 24/7Hrs: 04299200139, 04299205367-70
All rights reserved. No part of this content may be reproduced, distributed, or transmitted in any form or by any means without prior written permission



National Weather Forecasting Centre
Pakistan Meteorological Department



Total Rainfall (mm) last 24 hours on Sunday 28-06-2026 at 0800 PST

Stations	Rainfall(mm)
KASHMIR	
Kotli	20
PUNJAB	
Narowal	04
BALOCHISTAN	
Khuzdar	01
SINDH	
Karachi	Trace

Maximum Wind Reported

Stations	Wind (KT)	Wind(km/h)	Direction

Maximum Water Level at Nullah Lai (Last 24 Hours)

Station	Level (Feet)	Time (PST)	Flood Si
Normal Water Level			


Government of Pakistan
Pakistan Meteorological Department
 Flood Forecasting Division
Flood Hydrological Situation Report
 Recorded at: 28-Jun-2026 12:00 PKT

River	Site		Inflow		Outflow	
Indus دریائے سندھ	Tarbela	تربیلا ڈیم	200,000	→	145,200	NORMAL ↗
	Kalabagh	کالاباغ	224,530	↗	218,030	NORMAL ↗
	Chashma	چشمہ بیراج	202,418	↗	197,618	NORMAL ↗
	Taunsa	تونسہ بیراج	155,162	→	141,452	NORMAL →
	Guddu	گڈو بیراج	145,168	→	106,126	NORMAL →
	Sukkur	سکھر بیراج	98,160	→	50,110	NORMAL →
	Kotri	کوٹری بیراج	42,665	→	0	NORMAL →
Kabul دریائے کابل	Nowshera	نوشہرہ	45,100	↘	45,100	NORMAL ↘
Jhelum دریائے جہلم	Mangla	منگلا ڈیم	38,000	↗	44,073	NORMAL ↘
	Rasul	رسول بیراج	53,327	→	31,134	NORMAL →
Chenab دریائے چناب	Marala	بیڈ مرالہ بیراج	48,541	↗	21,668	NORMAL ↗
	Khanki	بیڈ خانکی بیراج	20,477	↗	13,062	NORMAL ↗
	Q.Abad	بیڈ قادر آباد	31,718	↗	12,193	NORMAL ↗
	Chiniot	چنیوٹ	748	↗	748	NORMAL ↗
	Trimmu	تریمو بیراج	27,185	↗	13,356	NORMAL ↗
	Panjnad	بیڈ پنجنڈ بیراج	11,116	→	0	NORMAL →
Ravi دریائے راوی	Jassar	جسڑ	1,009	→	1,009	NORMAL →
	Shahdara	شاہدرہ	8,249	→	8,249	NORMAL →
	Balloki	بیڈ بلوکی	28,285	↗	4,035	NORMAL ↗
	Sidhnai	بیڈ سدھنائی	12,400	↘	0	NORMAL →
Sutlej دریائے ستلج	GS Wala	گنڈا سنگھ والا	360	→	360	NORMAL →
	Sulemanki	بیڈ سلیمانکی	14,811	↘	3,075	NORMAL →
	Islam	بیڈ اسلام	1,750	→	0	NORMAL →

DAM	Current Level (ft)	Max Level	Dead Level
Tarbela Dam	1441.54	1550	1402
Mangla Dam	1163.15 (-0.05)	1242	1050

Generated By DFO @ Flood Forecasting Division, Lahore. +92-42-99200139

Data received from WAPDA and Provisional irrigation departments.