



F.2 (E)/2026-NDMA (MW/SITREP-05)
Government of Pakistan
Prime Minister's Office
National Disaster Management Authority (HQ)
 Main Murree Road Near ITP Office, Islamabad



Dated: **30 June 2026**

Subject: **NDMA - Monsoon 2026 Daily Situation Report No. 05**

NDMA Monsoon 2026 Daily Situation Report No **05**, covering period from **1300 hours 29 June to 1300 hours 30 June 2026** alongwith following data as per **Annexures** as shown against each is enclosed:-

Ser	Detail	Annexure
a.	Daily SITREP	A
b.	Dams and Reservoirs Level	B
c.	Flood Alert / River Flows	C
d.	Rainfall Recorded During Last 24 hours (0800-0800 hours each day)	D
e.	FFD Discharge Report Recorded at 30 June 2026 12:00 PST	E

2. Forwarded for information / necessary action, please.

(Shahid Karim)
Acting Director (Response)
 Tel No: 051-9030924
 Fax No: 051-9030729

To: Secretary, Ministry of Interior (MoI), Islamabad
 Secretary, Ministry of Climate Change & Environmental Coordination (MoCC&EC), Islamabad
 Secretary, Ministry of National Health Services, Regulations & Coordination (MoNHSR&C), Islamabad
 Secretary, Ministry of National Food Security & Research (MoNFS&R), Islamabad
 Secretary, Ministry of Water Resources (MoWR), Islamabad
 Secretary, Ministry of Finance (MoF), Islamabad
 Secretary, Ministry of Economic Affairs Division (EAD), Islamabad
 Secretary, Ministry of Planning, Development & Special Initiatives (MoPD&SI), Islamabad
 Secretary, Ministry of Commerce, Islamabad
 Secretary, Ministry of Energy (Power Division), Islamabad
 Secretary, Ministry of Communications (MoCM), Islamabad
 Secretary, Ministry of Information Technology and Telecommunication (MoITT), Islamabad
 Secretary, Ministry of Railways (MoR), Islamabad
 Secretary, Ministry of Maritime Affairs (MoMA), Islamabad
 Secretary, Ministry of Science & Technology (MoST), Islamabad
 Secretary, Ministry of Foreign Affairs (MoFA), Islamabad
 Secretary, Ministry of Defence (MoD), Islamabad
 Secretary, Ministry of Defence Production (MoDP), Islamabad
 Secretary, Ministry of Housing & Works (MoH&W), Islamabad
 Secretary, Ministry of Poverty Alleviation & Social Safety (MoPA&SS), Islamabad
 Secretary, Ministry of Information & Broadcasting (MoIB), Islamabad
 Principal Information Officer, Press Information Department (PID), Islamabad
 Deputy Director (Control Room/NCIMC), Ministry of Interior, Islamabad

Chief Secretaries, All Provinces, GB and AJ&K
Secretaries, Irrigation Departments, All Provincial Governments & GB
Secretary, Irrigation & Small Dams Department, Government of AJ&K, Muzaffarabad
Provincial Food Departments, All Provinces, GB & AJ&K
In-Charge Civil Defence, Provincial Governments, GB & AJ&K
Director General, Punjab PDMA, Lahore
Director General, Sindh PDMA, Karachi
Director General, KP PDMA, Peshawar
Director General, Balochistan PDMA, Quetta
Director General, SDMA, Muzaffarabad
Director General, GBDMA, Gilgit
Chief Commissioner, Islamabad Capital Territory
Deputy Commissioner, Islamabad Capital Territory
Director General, Rescue 1122 Punjab, Lahore
Director General, Rescue 1122 Sindh, Karachi
Director General, Rescue 1122 KP, Peshawar
Director General, Rescue 1122 Balochistan, Quetta
Director General, Rescue 1122 AJ&K, Muzaffarabad
Director General, Rescue 1122 GB, Gilgit
Director General, Capital Emergency Services, CDA, Islamabad
Chairman, Federal Flood Commission (FFC), Islamabad
Chairman, WAPDA, Lahore
General Manager, Mangla Dam
General Manager, Tarbela Dam
Commissioner, Pakistan Commission for Indus Waters (PCIW), Islamabad
Senior Engineer (Operations), Indus River System Authority (IRSA), Islamabad
Director General, Pakistan Meteorological Department (PMD), Islamabad
Chief Meteorologist, Flood Forecasting Division (FFD), Lahore
General Manager (SACRED), SUPARCO, Islamabad
Director General, Geological Survey of Pakistan (GSP), Islamabad
Director General, Climate Change & Coastal Development, Government of Sindh, Karachi
Director General, Sindh Coastal Development Authority (SCDA), Karachi
Director General, Balochistan Coastal Development Authority (BCDA), Quetta
Chief Executive Officer, National Highway Authority (NHA), Islamabad
Chairman, Pakistan Telecommunications Authority (PTA), Islamabad
Chairman, National Electric Power Regulatory Authority (NEPRA), Islamabad
Managing Director, Pakistan Tourism Development Corporation (PTDC), Islamabad
Managing Director, National Transmission & Dispatch Company (NTDC), Lahore
Director General, National Logistics Corporation (NLC), Rawalpindi
Managing Director, National Telecommunication Corporation (NTC), Islamabad
Divisional Superintendent, Pakistan Railways, Lahore
Divisional Superintendent, Pakistan Railways, Karachi
Joint Crisis Management Cell, Defence Forces Headquarters (DFH), Chaklala Cantt
Staff Duties Directorate (SD Coord), General Headquarters, Rawalpindi
Military Operations Directorate (MO-4), General Headquarters, Rawalpindi
Engineers Directorate (Arms Branch), General Headquarters, Rawalpindi
ACNS (Operations), Naval Headquarters, Islamabad
ACAS (Operations), Air Headquarters, Islamabad
Headquarters Security Division, SPD (NURESC Directorate), Rawalpindi
Headquarters, Frontier Works Organization (FWO), Rawalpindi
GSO-1, Inter Services Public Relations (ISPR), General Headquarters, Rawalpindi
Director General (Policy Matters), Inter-Services Intelligence (ISI), Islamabad
Headquarters, Pakistan Maritime Security Agency (PMSA), Karachi
Director General, Pakistan Civil Aviation Authority (PCAA), Karachi
Director General, Pakistan Airports Authority (PAA), Karachi
Headquarters, Pakistan Coast Guards (PCG), Karachi
Inspector General, National Highways & Motorway Police (NH&MP), Islamabad
Secretary, Pakistan Boy Scouts Association, Islamabad
Secretary, Pakistan Girl Guides Association, Islamabad
Country Head, UNOCHA, Islamabad
Country Coordinator, Pakistan Humanitarian Forum (PHF), Islamabad
Chairperson, National Humanitarian Network (NHN), Islamabad

Cc: Additional Secretary-I to Prime Minister, Prime Minister's Office, Islamabad
Secretary, Cabinet Division, Islamabad

ID: COS

Member (Ops)
Member (DRR)
Member (A&F)
DG Estb
ED Plans
ED IC
ED RM&M
ED IA&PD
ED NIDM
ED Tech (E&M)
ED Tech 1
ED Tech 2
ED NR
ED RF
ED CoE
Dir C&P
Dir Log
Dir R&R
DD (Coord), NEOC

Monsoon Sitrep 2026 # 5 - (30 June 2026)

1. Casualties and Injuries (Last 24 Hours)

Deceased

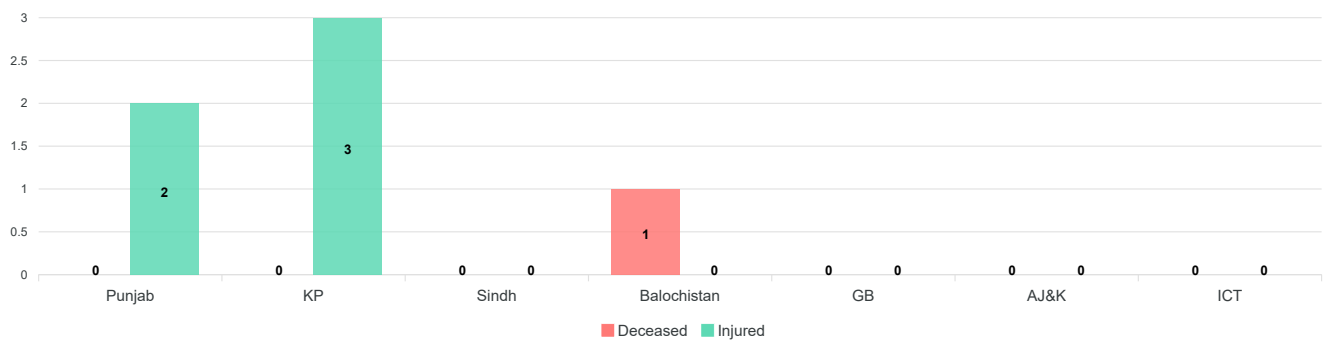
NTR

Injured

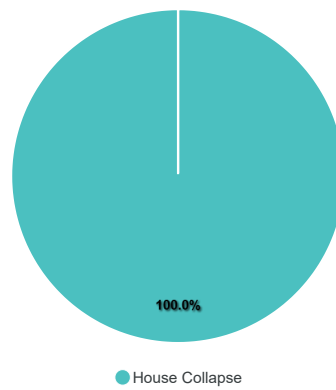
NTR

Cumulative Casualties And Injuries - (From 26 June 2026 to 30 June 2026)

Deceased & Injured



Causes of Death



Province	Deceased				Injured			
	Male	Female	Children	Total	Male	Female	Children	Total
Punjab	0	0	0	0	2	0	0	2
KP	0	0	0	0	0	2	1	3
Sindh	0	0	0	0	0	0	0	0
Balochistan	0	1	0	1	0	0	0	0
GB	0	0	0	0	0	0	0	0
AJ&K	0	0	0	0	0	0	0	0
ICT	0	0	0	0	0	0	0	0
Grand Total	0	1	0	1	2	2	1	5

2. Damage to Infrastructure & Private Property (Last 24 Hours)

Houses Damage and Livestock

NTR

Roads Damaged

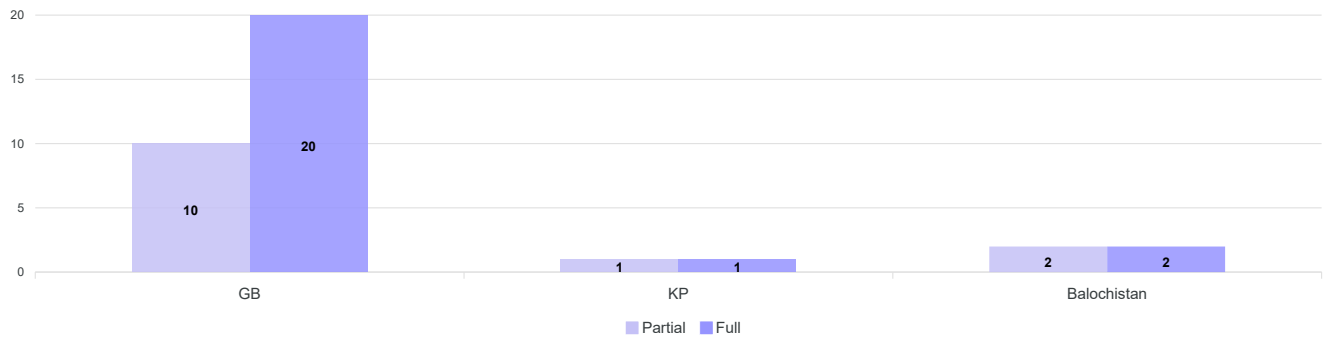
NTR

Bridges Damaged

NTR

Cumulative Damages of Infrastructure & Private Properties - (From 26 June 2026 to 30 June 2026)

Cumulative House Damaged



Province	Roads (KMs)	Bridges	House Damage			Livestock Perished
			Full	Partial	Total	
GB	0.3	1	20	10	30	0
KP	-	-	1	1	2	0
Balochistan	-	-	2	2	4	0
Grand Total	0.3	1	23	13	36	0

3. Flood Relief Activities (Last 24 Hours)

Flood Items	GB	Total
Tents	10	10
Ration Bags	-	0
Blankets	-	0
Sand Bags	-	0
Quilts / Sleeping Bags	320	320
Gas Cylinder	-	0
Mattress	-	0
Kitchen sets	40	40
Mosquito Nets	-	0
Plastic Mats	-	0
Hygiene Kits	20	20
Jerry Can	-	0
Tarpaulin	20	20
Solar Panel	-	0
Food Packs	-	0
De-Watering Pumps	-	0
Gabions	40	40
Charpai	-	0
Stove	-	0
Life Jacket	-	0
Boat	-	0
Meals	-	0
Drinking Water Bottles	-	0
Plastic Sheet	-	0
Water Tank	-	0
Generators	-	0
Ration Bags (Tons)	-	0
Medicine (KG)	-	0
Water Cooler	-	0

Flood Items	GB	Total
Filter Plant	-	0
Solar Lamp	-	0
Water (Tons)	-	0
Milk (Tons)	-	0
Portable Toilets	-	0
Cereal (Tons)	-	0
First Aid Kit	-	0
Towel	-	0
Boats with OBM	-	0
Grand Total	450	450

GBDMA, Ghizer: DDMA Ghizer has distributed the above relief items among the vulnerable and affected households in Taalidass and Molaabad in District Ghizer.

Cumulative Flood Relief Activities - (From 26 June 2026 to 30 June 2026)

Flood Activity Item	Punjab	KP	Sindh	Balochistan	GB	AJ&K	ICT
Tents	0	0	0	0	101	0	0
Ration Bags	0	0	0	0	62	0	0
Blankets	0	0	0	0	92	0	0
Sand Bags	0	0	0	0	1400	0	0
Quilts / Sleeping Bags	0	0	0	0	375	0	0
Gas Cylinder	0	0	0	0	10	0	0
Mattress	0	0	0	0	18	0	0
Kitchen sets	0	0	0	0	45	0	0
Mosquito Nets	0	0	0	0	0	0	0
Plastic Mats	0	0	0	0	0	0	0
Hygiene Kits	0	0	0	0	55	0	0
Jerry Can	0	0	0	0	0	0	0
Tarpaulin	0	0	0	0	25	0	0
Solar Panel	0	0	0	0	0	0	0
Food Packs	0	0	0	0	0	0	0
De-Watering Pumps	0	0	0	0	0	0	0
Gabions	0	0	0	0	40	0	0
Charpai	0	0	0	0	0	0	0
Stove	0	0	0	0	0	0	0
Life Jacket	0	0	0	0	0	0	0
Boat	0	0	0	0	0	0	0
Meals	0	0	0	0	0	0	0
Drinking Water Bottles	0	0	0	0	0	0	0
Plastic Sheet	0	0	0	0	0	0	0
Water Tank	0	0	0	0	0	0	0
Generators	0	0	0	0	0	0	0
Ration Bags (Tons)	0	0	0	0	0	0	0
Medicine (KG)	0	0	0	0	0	0	0
Water Cooler	0	0	0	0	7	0	0
Filter Plant	0	0	0	0	0	0	0
Solar Lamp	0	0	0	0	0	0	0
Water (Tons)	0	0	0	0	0	0	0
Milk (Tons)	0	0	0	0	0	0	0
Portable Toilets	0	0	0	0	0	0	0
Cereal (Tons)	0	0	0	0	0	0	0
First Aid Kit	0	0	0	0	0	0	0
Towel	0	0	0	0	10	0	0

Flood Activity Item	Punjab	KP	Sindh	Balochistan	GB	AJ&K	ICT
Boats with OBM	0	0	0	0	0	0	0

Cumulative Federal Support

Relief Items	Punjab	KP	Sindh	Balochistan	GB	AJ&K	ICT
Tents	-	-	-	-	-	-	-
Ration Bags	-	-	-	-	-	-	-
Blankets	-	-	-	-	-	-	-
Sand Bags	-	-	-	-	-	-	-
Quilts / Sleeping Bags	-	-	-	-	-	-	-
Gas Cylinder	-	-	-	-	-	-	-
Mattress	-	-	-	-	-	-	-
Kitchen sets	-	-	-	-	-	-	-
Mosquito Nets	-	-	-	-	-	-	-
Plastic Mats	-	-	-	-	-	-	-
Hygiene Kits	-	-	-	-	-	-	-
Jerry Can	-	-	-	-	-	-	-
Tarpaulin	-	-	-	-	-	-	-
Solar Panel	-	-	-	-	-	-	-
Food Packs	-	-	-	-	-	-	-
De-Watering Pumps	-	-	-	-	-	-	-
Gabions	-	-	-	-	-	-	-
Charpai	-	-	-	-	-	-	-
Stove	-	-	-	-	-	-	-
Life Jacket	-	-	-	-	-	-	-
Boat	-	-	-	-	-	-	-
Meals	-	-	-	-	-	-	-
Drinking Water Bottles	-	-	-	-	-	-	-
Plastic Sheet	-	-	-	-	-	-	-
Water Tank	-	-	-	-	-	-	-
Generators	-	-	-	-	-	-	-
Ration Bags (Tons)	-	-	-	-	-	-	-
Medicine (KG)	-	-	-	-	-	-	-
Water Cooler	-	-	-	-	-	-	-
Filter Plant	-	-	-	-	-	-	-
Solar Lamp	-	-	-	-	-	-	-
Water (Tons)	-	-	-	-	-	-	-
Milk (Tons)	-	-	-	-	-	-	-
Portable Toilets	-	-	-	-	-	-	-
Cereal (Tons)	-	-	-	-	-	-	-
First Aid Kit	-	-	-	-	-	-	-
Towel	-	-	-	-	-	-	-
Boats with OBM	-	-	-	-	-	-	-

4. Relief Camps & Medical Camp (Last 24 Hours)

NTR

5. Rescue Operations (Last 24 Hours)

Province	No. of Rescue Operation	No. of Person Rescued
GB	2	150
Grand Total	2	150

Cumulative State of Rescue Operations - (From 26 June 2026 to 30 June 2026)

Province	No. of Rescue Operation	No. of Person Rescued
KP	2	3
GB	2	150
Grand Total	4	153



GOVERNMENT OF PAKISTAN
MINISTRY OF DEFENCE (DEFENCE DIVISION)
PAKISTAN METEOROLOGICAL DEPARTMENT
FLOOD FORECASTING DIVISION
46-JAIL ROAD LAHORE-54000



BULLETIN No: 016/26

Dated: 30th June 2026
Time: 11:30 hours (PST)**3. WEATHER/RAINFALL FORECAST FOR NEXT 24-HRS**

RIVERS	Upper Catchments (Above Rim Stations)	Lower Catchments (Below Rim Stations)	RESERVOIRS LEVEL (FEET) at (0600 PST)
INDUS	Mainly dry	Isolated thunderstorm/rain (Rawalpindi Division)	TARBELA Current: 1448.28 Max. Conservation: 1550.00 Live Storage 16.78 %
JHELUM	Isolated thunderstorm/rain	Mainly dry (Sargodha Division)	
CHENAB	Isolated thunderstorm/rain	Isolated thunderstorm/rain (Gujranwala Division)	MANGLA Current: 1162.90 Max Conservation: 1242.00 Live Storage 30.85 %
RAVI	Isolated thunderstorm/rain	Isolated thunderstorm/rain (Lahore Division)	
SUTLEJ	Mainly dry	Mainly dry (Bahawalpur Division)	

4. QUANTITATIVE FLOOD FORECAST OF GAUGING STATIONS (IN THOUSANDS OF CUSECS)

RIVERS	Stations	Design Capacity	Actual Observations at 0600 PST		Quantitative Forecast for Next 24-hrs (Inflow)	Qualitative Forecasted Flood Level (Inflow)	Max Flood Peaks (In Thousands of Cusecs)	
			Inflow	Outflow			Historical	Flood Season 2026
INDUS	Tarbela	1500	208.0	151.3	210 - 230	Below low	832.0 (2010)	208.0
	Kalabagh	950	209.7	203.2	No sig. change	Below low	950.0 (1942)	228.1
	Chashma	950	208.3	203.4	No sig. change	Below low	1038.9 (2010)	220.0
	Taunsa	1000	176.7	161.2	No sig. change	Below low	960.0 (2010)	196.4
	Guddu	1200	134.7	101.2	No sig. change	Below low	1199.7 (1976)	154.9
	Sukkur	900	93.1	45.0	No sig. change	Below low	1166.6 (1986)	107.2
	Kotri	875	43.3	0.0	No sig. change	Below low	980.3 (1956)	43.4
KABUL	Nowshera	-	48.9	48.9	40 - 50	Below low	391.3 (1990)	52.4
JHELUM	Mangla	1060	35.0	37.9	30 - 40	Below low	1090.0 (1992)	36.0
	Rasul	850	38.0	15.8	No sig. change	Below low	952.2 (1992)	63.7
CHENAB	Marala	1100	59.3	32.4	50 - 70	Below low	1100.0 (1957)	59.3
	Khanki	1100	20.5	13.1	No sig. change	Below low	1086.5 (1959)	20.5
	Qadirabad	900	43.3	23.7	No sig. change	Below low	1078.0 (2025)	43.3
	Chiniot Bridge	807	1.1	1.1	No sig. change	Below low	855.0 (2025)	1.4
	Trimmu	875	32.9	17.3	25 - 35	Below low	944.0 (1928)	32.9
RAVI	Punjnad	865	8.6	0.0	No sig. change	Below low	802.5 (1973)	13.9
	Jassar	275	4.7	4.7	No sig. change	Below low	680.0 (1955)	4.7
	Shahdara	250	12.1	12.1	No sig. change	Below low	576.0 (1988)	12.1
	Balloki	380	30.1	5.8	No sig. change	Below low	389.8 (1988)	31.1
SUTLEJ	Sidhnai	150	14.1	0.0	No sig. change	Below low	330.2 (1988)	15.4
	G.S. Wala	--	0.4	0.4	No sig. change	Below low	837.0 (1955)	0.4
	Sulemanki	325	15.1	3.1	No sig. change	Below low	598.9 (1955)	18.2
	Islam	300	1.5	0.0	No sig. change	Below low	492.6 (1955)	6.0

Spatial: Isolated=20 to 30% of area | Scattered=31 to 50% of area | Fairly Widespread=51 to 75% of area | Widespread=76 to 100% of area, R= Rising, F= Falling
Intensity (mm/24 hours): Light ≤ 10, Moderate =10.1 - 30, Heavy=30.1 - 70, Very Heavy=70.1 - 150, Extremely Heavy > 150

Note: Concerned Departments may contact FFD, Lahore for rectification up-dation (if any)

www.fpd.pmd.gov.pk | Email: ffdlhr@yahoo.com | Duty Officer 24/7Hrs: 04299200139, 04299205367-70
All rights reserved. No part of this content may be reproduced, distributed, or transmitted in any form or by any means without prior written permission



GOVERNMENT OF PAKISTAN
MINISTRY OF DEFENCE (DEFENCE DIVISION)
PAKISTAN METEOROLOGICAL DEPARTMENT
FLOOD FORECASTING DIVISION
46-JAIL ROAD LAHORE-54000



BULLETIN No: 016/26

Dated: 30th June 2026
Time: 11:30 hours (PST)

DAILY FLOOD BULLETIN

1. RIVERS SITUATION AND QUALITATIVE FLOOD FORECAST

I: HYDROLOGICAL SITUATION at 0600 PST AND OUTLOOK

- All the major rivers are flowing within their normal flows.

II: METEOROLOGICAL FEATURES

- Yesterday's trough of westerly wave over northeast of Iran today lies over north of Afghanistan.
- The seasonal low-pressure area lies over North Balochistan.
- Weak moist currents are penetrating the upper parts of the country upto to an altitude of 2,000 feet.

III: WEATHER FORECAST FOR 24-HOURS

Isolated rain-wind/thunderstorm is expected over the upper catchments of Jhelum, Chenab and Ravi rivers along with Islamabad,

Kashmir: all districts.

Khyber Pakhtunkhwa: Kohistan, Battagram, Mansehra, Abbottabad.

Punjab: Rawalpindi, Jhelum, Attock, Gujranwala, Gujrat, Narowal, Sialkot, Lahore and DG Khan.

Balochistan: Khuzdar, Zhob.

IV: WEATHER OUTLOOK FOR NEXT 48-HOURS

Scattered to Widespread rain-wind/thunderstorm with isolated heavy falls is expected over upper catchments of all the major rivers including Islamabad.

Kashmir: all districts.

Khyber Pakhtunkhwa: all districts.

Punjab: Rawalpindi, Attock, Jhelum, Chakwal, Sargodha, Khushab, Gujranwala, Hafizabad, Gujrat, Mandi Bahaudin, Sialkot, Narowal, Lahore, Kasur, Sheikhpura, Nankana Sahib, Faisalabad, Chiniot, Okara, Sahiwal, Bahawalnagar, DG Khan and Rajanpur districts.

Balochistan: Khuzdar and Zhob.

2. WEEKLY SIGNIFICANT WEATHER OUTLOOK FOR RIVER'S CATCHMENTS

(01st- July, 2026 to 07th- July, 2026)

➤ RAINFALL OUTLOOK:

Under the influence of a westerly wave and moisture incursion from the Arabian Sea and the Bay of Bengal, along the Himalayan foothills, **scattered to widespread monsoon rains with isolated heavy falls** are expected over the upper catchments of the all major rivers, as well as north Punjab, Khyber Pakhtunkhwa, and north Balochistan, from **02nd July to 04th July**.

➤ FLOOD SITUATION IN MAJOR RIVERS:

No flood situation is expected.



National Weather Forecasting Centre
Pakistan Meteorological Department



Total Rainfall (mm) last 24 hours on Tuesday 30-06-2026 at 0800 PST				
Stations		Rainfall(mm)		
BALUCHISTAN				
Khuzdar		01		
Turbat		Trace		
GILGIT BALTISTAN				
NIL				
KASHMIR				
NIL				
PUNJAB				
NIL				
KHYBER PAKHTUNKHWA				
NIL				
SINDH				
NIL				
Maximum Wind Reported				
Stations	Wind (KT)	Wind(km/h)	Direction	Time PST
NIL				
Maximum Water Level at Nullah Lai (Last 24 Hours)				
Station	Level (Feet)	Time (PST)	Flood Situation	
Normal Water Level				



Government of Pakistan
Pakistan Meteorological Department
 Flood Forecasting Division
Flood Hydrological Situation Report
 Recorded at: 30-Jun-2026 12:00 PKT

River	Site		Inflow		Outflow	
Indus دریائے سندھ	Tarbela	تربیلا ڈیم	210,000	↗	138,700	NORMAL ↘
	Kalabagh	کالاباغ	222,544	↗	216,044	NORMAL ↗
	Chashma	چشمہ بیراج	204,181	↘	200,249	NORMAL ↘
	Taunsa	تونسہ بیراج	178,908	↗	163,156	NORMAL ↗
	Guddu	گڈو بیراج	134,709	→	101,212	NORMAL →
	Sukkur	سکھر بیراج	93,190	↗	44,440	NORMAL ↘
	Kotri	کوٹری بیراج	43,285	→	0	NORMAL →
Kabul دریائے کابل	Nowshera	نوشہرہ	46,900	↘	46,900	NORMAL ↘
Jhelum دریائے جہلم	Mangla	منگلا ڈیم	41,000	↗	37,915	NORMAL →
	Rasul	رسول بیراج	34,088	↘	11,895	NORMAL ↘
Chenab دریائے چناب	Marala	بیڈ مرالہ بیراج	59,275	↗	32,402	NORMAL ↗
	Khanki	بیڈ خانکی بیراج	34,816	↗	27,401	NORMAL ↗
	Q.Abad	بیڈ قادر آباد	31,686	↘	12,161	NORMAL ↘
	Chiniot	چنیوٹ	1,174	↗	1,174	NORMAL ↗
	Trimmu	تریمو بیراج	32,900	→	17,300	NORMAL →
	Panjnad	بیڈ پنجنڈ بیراج	8,640	→	0	NORMAL →
	Ravi دریائے راوی	Jassar	جسڑ	3,901	↗	3,901
Shahdara		شاہدرہ	15,353	↗	15,353	NORMAL ↗
Balloki		بیڈ بلوکی	30,120	→	5,770	NORMAL →
Sidhnai		بیڈ سدھنائی	13,800	↘	0	NORMAL →
Sutlej دریائے ستلج	GS Wala	گنڈا سنگھ والا	360	↗	360	NORMAL ↗
	Sulemanki	بیڈ سلیمانکی	15,094	→	3,075	NORMAL →
	Islam	بیڈ اسلام	1,500	→	0	NORMAL →

DAM	Current Level (ft)	Max Level	Dead Level
Tarbela Dam	1449.45	1550	1402
Mangla Dam	1162.95 (+0.05)	1242	1050

Generated By DFO @ Flood Forecasting Division, Lahore. +92-42-99200139

Data received from WAPDA and Provisional irrigation departments.