



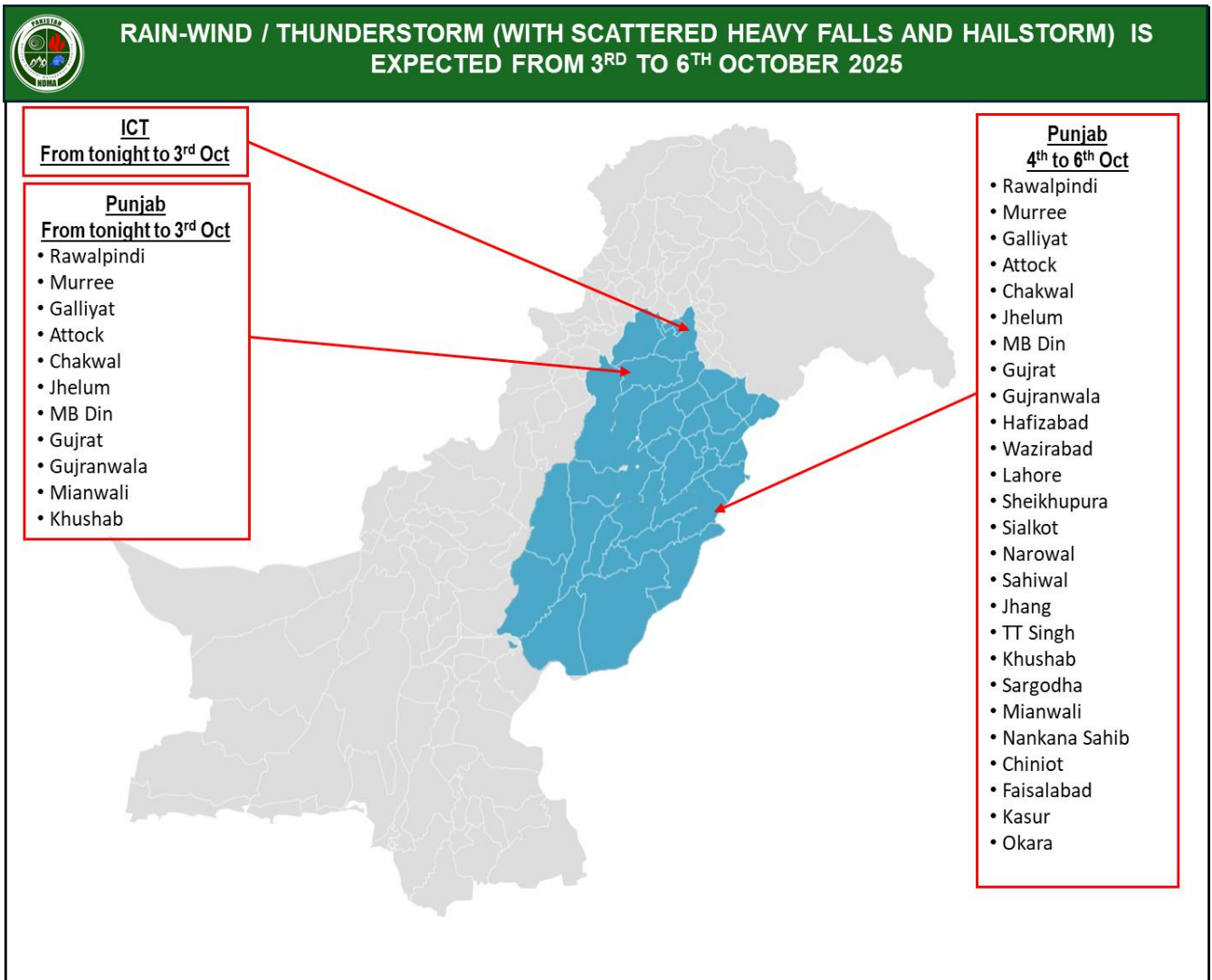
F.2(E)/2025-NDMA (MW/ Weather Advisory)
Government of Pakistan Prime
Minister's Office
National Disaster Management Authority (HQ)
 Main Murree Road Near ITP Office, Islamabad



Dated: **1 October 2025**

Subject: **Rain-windstorm / Thunderstorm predicted in Upper and Central parts of the Country during coming days**

A well-marked **low-pressure system (WML)** is presently located over the **Gulf of Kutch**, resulting in **moist currents** penetrating into the Sindh region. **Moist currents** from the **Bay of Bengal** are also likely to penetrate into **Upper Punjab** from **tonight**, while moist currents from both the **Bay of Bengal** and the **North Arabian Sea** are expected to strengthen between **04th and 06th October**. In addition, A fresh **Western Disturbance (WD)** is anticipated to approach the **Upper parts of the country** tonight. It is likely to intensify from **03rd October** and may persist until **07th October 2025**. Under the influence of these Meteorological conditions following are the likely Impact areas: -

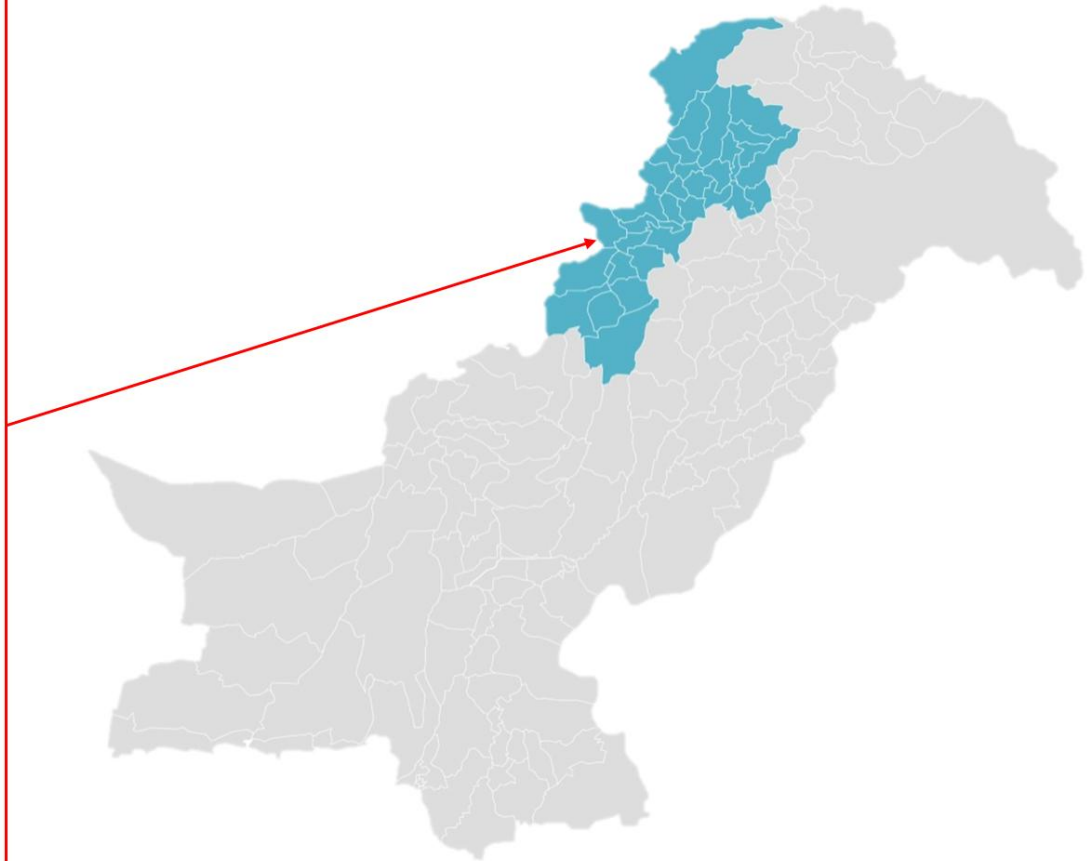




WIDESPREAD RAIN-WINDSTORM / THUNDERSTORM WITH SCATTERED HEAVYFALLS / HAILSTORM IS EXPECTED FROM 2ND TO 7TH OCTOBER 2025

KP:
2nd to 7th Oct

- Dir
- Chitral
- Swat
- Kohistan
- Shangla
- Battagram
- Mansehra
- Abbottabad
- Haripur
- Buner
- Malakand
- Bajaur
- Mohmand
- Khyber
- Orakzai
- Kurram
- Kohat
- Peshawar
- Charsadda
- Nowshera
- Mardan
- Swabi
- Hangu
- Karak
- Bannu
- Lakki Marwat
- Waziristan
- Tank
- DI Khan



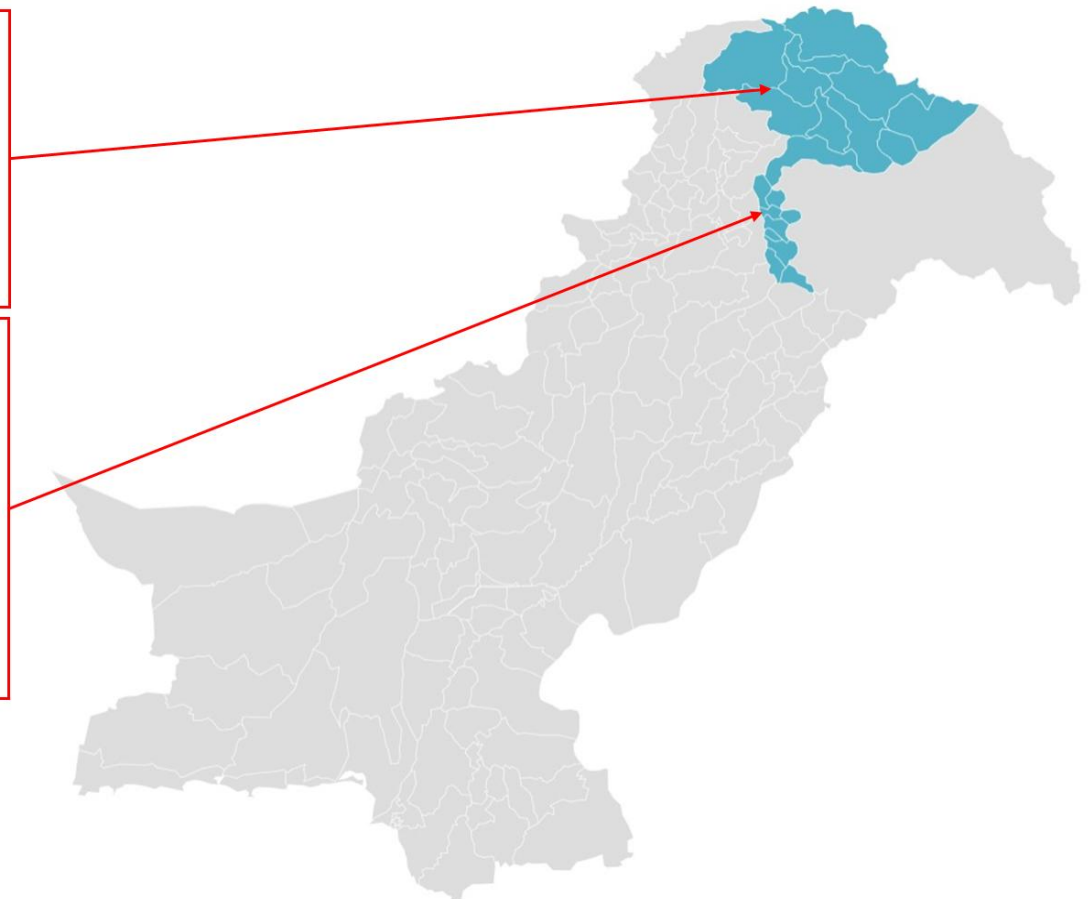
WIDESPREAD RAIN-WIND / THUNDERSTORM (WITH ISOLATED HEAVY FALLS / HAILSTROM) IS EXPECTED FROM 2ND TO 7TH OCTOBER 2025

GB:
2nd to 7th Oct

- Diamir
- Astore
- Ghizer
- Skardu
- Hunza
- Gilgit
- Ghanche
- Shigar

AJ&K:
2nd to 7th Oct

- Neelum valley
- Muzaffarabad
- Rawalakot
- Poonch
- Hattian
- Bagh
- Haveli
- Sudhanoti
- Kotli
- Bhimber
- Mirpur



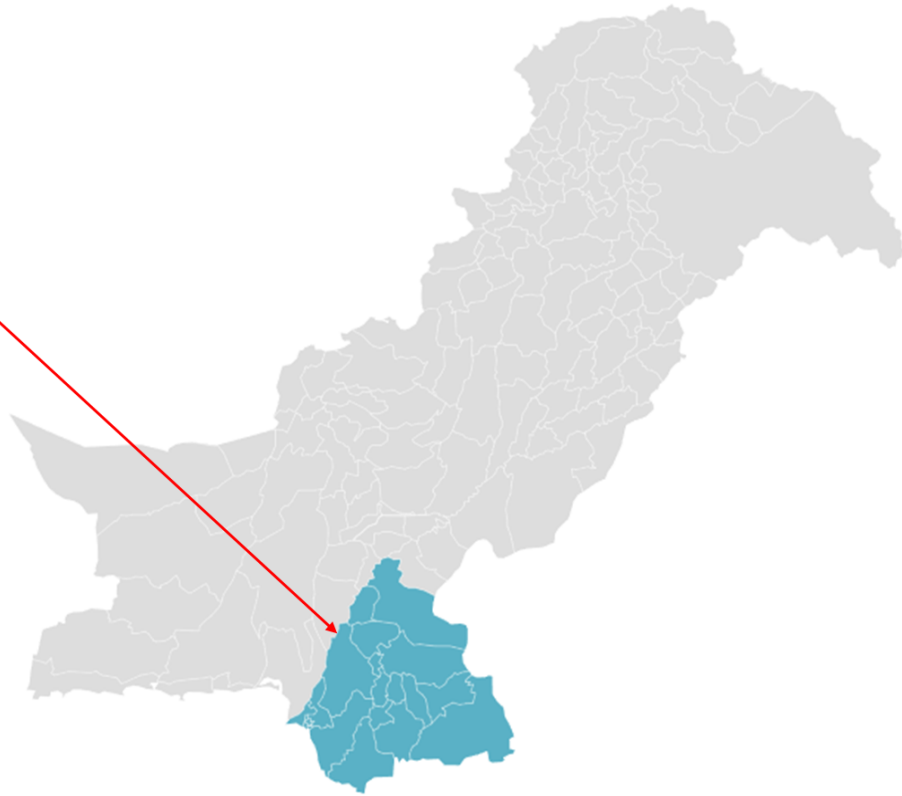


RAIN-WINDSTORM /THUNDERSTORM IS EXPECTED FROM TONIGHT NIGHT TO 3RD OCTOBER 2025

Sindh

From tonight to 3rd Oct

- Umer Kot
- Mirpurkhas
- Sanghar
- Khairpur
- Matiari
- Tando Allayar
- Tando
Muhammad
Khan
- Hyderabad
- Jamshoro
- Karachi
- Thatta
- Badin
- Sajawal

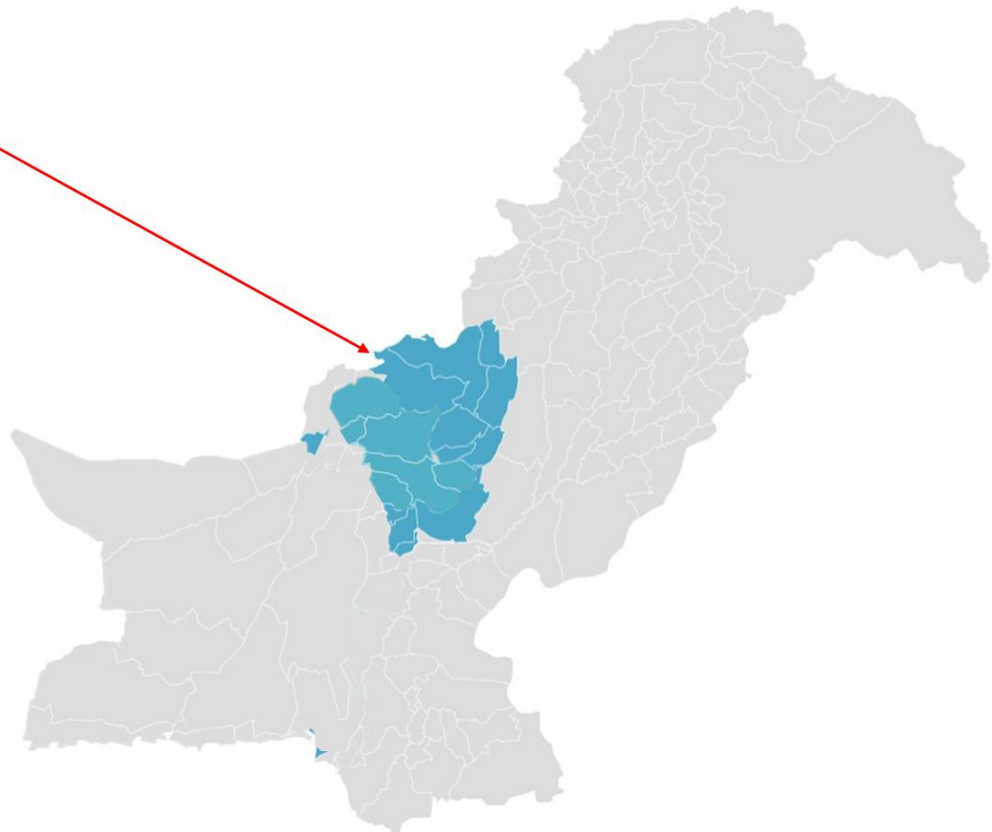


RAIN-WIND/THUNDERSTORM IS EXPECTED FROM 4TH NIGHT TO 6TH OCTOBER 2025

Balochistan

4th Night TO 6th Oct

- Zhob
- Sherani
- Loralai
- Kohlu
- Barkhan
- Dera Bugti
- Musakhel
- Qila Saifullah
- Quetta
- Ziarat
- Sibbi
- Naseerabad



2. Snowfall is expected over the high mountains of upper Khyber Pakhtunkhwa, Kashmir, and Gilgit-Baltistan during the forecast period, while day and night temperatures are also likely to drop significantly during the wet spell.

3. Under the influence of this weather system, following are likely impacts: -

a. **Punjab, Sindh and Islamabad Capital Territory**

- (1) **Heavy to very heavy rains** may generate **floods** in Major Rivers.
- (2) **Heavy to very heavy rains** may generate **flash floods** in local nullahs/streams of **Murree, Galiyat, Islamabad/Rawalpindi**, Hill torrents of **D.G Khan, Northeast Punjab**.
- (3) **Rains** may trigger **Landslides / Rockfall** in **Murree** and **hilly areas**.
- (4) **Heavy Downpour** may cause **urban flood** in low lying areas of **Islamabad / Rawalpindi, Gujranwala, Lahore, Sialkot, Sargodha Faisalabad** and **Peshawar and Nowshera**.
- (5) **Isolated hailstorm** may cause damage to cause injuries and damage to **infrastructures, orchards, farms** and **vehicles** etc.
- (6) **Windstorms** may **damage crops, loose structures**, etc.
- (7) **Thunderstorms** to increase risk of **lightning strikes**.
- (8) **Electricity / other utility services** may **get disrupted**.
- (9) **General public** is **advised** to be aware of **loose structures** like **billboards, electrical poles, solar panels, hoardings**, etc.
- (10) **Farmers** are **advised** to manage their activities keeping in view the **weather forecast** and **hailstorm**.
- (11) **Avoid outdoor** exposure in **rains** and **windy weather**.

b. **KP, Balochistan, GB and State of AJ&K**

- (1) **Heavy to very heavy** rains may generate **flash floods** in local nullahs / streams of **Galiyat, Mansehra, Kohistan, Abbottabad, Buner, Chitral, Dir, Swat, Shangla, Nowshera, Swabi, Hill torrents** in **Balochistan**.
- (2) **Heavy Downpour** may cause **urban flooding** in **low lying** areas.
- (3) **Heavy rains** may trigger **Landslides / Rockfall** in hilly areas.
- (4) **Electricity / other utility services** may **get disrupted**.
- (5) **Isolated hailstorm** may cause damage to cause injuries and damage to **infrastructures, orchards, farms** and **vehicles** etc.
- (6) **Windstorms** may damage crops, **loose structures**, etc.
- (7) **Thunderstorms** to increase risk of **lightning strikes**.
- (8) **General public** is advised to be aware of loose structures like **billboards, electrical poles, solar panels**, hoardings, etc.
- (9) **Tourists** are advised to **remain cautious** during the spell and **check weather** updates before **traveling** as Snowfall is also likely over the high

mountains of upper Khyber Pakhtunkhwa, Kashmir and Gilgit-Baltistan.

- (10) **Rainfall** may cause **flash flooding** in local nullahs.
- (11) **Landslides** / **mudslides** may lead to potential **road blockages**.
- (12) **Windstorms** may damage crops, **loose structures**, etc.
- (13) **Thunderstorms** to increase risk of **lightning strikes**.
- (14) **Electricity** / other **utility services** may **get disrupted**.
- (15) **General public** is advised to be aware of loose structures like **billboards**, **electrical poles**, **solar panels**, hoardings, etc.
- (16) **Farmers** are **advised** to manage their activities keeping in view the **weather forecast** and **hailstorm**.
- (17) **Avoid outdoor** exposure in **rains** and **windy weather**.
- (18) **Tourists** and **travelers visiting mountainous** areas are advised to remain **cautious of flash floods, avalanche glaciers, landslides, rock fall / tree fall, derbies / mud flow** during the **period**.
- (19) Day & Night Temperatures are likely to drop significantly during the wet spell

4. In this regard, all concerned Federal Ministries / Departments, respective Provincial Governments, their line departments including PDMA's / GBDMA / SDMA/ ICT Administration, DDMA's/ local administrations, municipal authorities of major metropolises are advised to **ensure following along with any other measures deemed necessary: -**

a. **Aspects for Mass Awareness / Enforcement**

- (1) During **hailstorm**, follow these safety tips to protect yourself:-
 - (a) **Seek Shelter Immediately**: Move indoors or take cover in a sturdy building or vehicle.
 - (b) **Stay Away from Windows**: Hail can shatter glass - stay in a windowless room if possible.
 - (c) **Protect Your Head**: If caught outside, use anything available (bag, jacket, helmet) to cover your head and neck.
 - (d) **Pull Over Safely (if driving)**: Stop the vehicle under a bridge, roofed area, or off the road. Stay inside with seatbelt fastened.
 - (e) **Do Not Drive in Heavy Hail**: Visibility drops drastically and roads become slippery.
 - (f) **Listen to Weather Updates**: Use radio, mobile alerts, or apps to monitor the situation.
 - (g) **Cover Vehicles and Equipment**: If time allows, protect vehicles, livestock, and outdoor equipment with tarps or blankets.
 - (h) **Wait for the All-Clear**: Stay sheltered until authorities confirm it's safe to move.

- (2) During **thunder-storm** and **lightning strike**, follow these safety tips to protect yourself: -
- (a) **Do Not Seek Shelter Under Trees or Poles**: These attract lightning and don't protect well from hail.
 - (b) **Avoid Open Fields and Hilltops**: These are more exposed to hail and lightning.
 - (c) **Do Not Use Electrical Appliances**: Avoid wired devices, plumbing, and electronics during accompanying thunderstorms.
 - (d) **Move Away from Drainage Canals and Pondages**: Avoid standing nearby drainage canals and pondages as it attracts lightning.
 - (e) **Seek Shelter Immediately**: Move indoors or take cover in a sturdy building or **seek shelter** in a **dry place**.
- (3) **Travelers / tourists** are advised to: -
- (a) Plan travels to picnic and tourist spots **considering weather** and traffic **conditions**.
 - (b) Properly dispose off garbage at **designated areas** to prevent **clogging** of **drainage systems**.
 - (c) **Avoid overcrowding picnic** and **tourist spots** and ensure personal safety.
 - (d) Keep children away from **nullahs** / **pot holes** / **drainage lines** to avoid accidents.
 - (e) Keep adequate **supply** of **clean drinking water** and **food item**.
 - (f) Wear **weather appropriate clothing**.
 - (g) Keep maintain at least **20 feet distance** from **River** and **Nullahs**.
 - (h) Choose **hotels** or **guest houses** located on **higher ground** and **away** from **rivers, lakes, or nullahs** in **monsoon** / **flooding** season.
 - (i) Ask **hotel staff** about **emergency exits**, **local hazards**, and **evacuation procedures** in **case of flooding**.
 - (j) **Avoid swimming** in the rivers / nullah and any water body during flooding season.
 - (k) **Avoid walking** or **driving through** flooded areas just **6 inches** of **moving water can knock you off your feet**.
 - (l) **Avoid trekking, hiking**, or **camping** during **heavy rains** risk of **landslides**, **slippery trails**, and **flash floods** increases.
 - (m) **Avoid self-driving** in unfamiliar or **hilly areas** **during rains** opt for **local drivers** who know the terrain.

- (n) **Do not attempt** to cross **bridges** or **roads submerged** in water they may be **damaged** or **unstable**.
- (o) **Cooperate with locals** and **district authorities**, **rescue agencies** during emergencies or **weather** disruptions.
- (4) Do not risk cross any **drain** or **road overtopping** with **water flow**. Wait for flows to normalize and priorities / ensure safety.
- (5) Do not risk **enter** a **ponded under-construction road**.
- (6) Do not take / allow children **close** to **ponds** / **stagnant** water, water **drainage lines** or any place where **pot holes** are **present**.
- (7) Sensitize all concerned on risks posed by **venturing into water channels** and **crossing nullahs** during flash floods.
- (8) Do not handle / repair any **electrical equipment**, especially with **exposed lines** to preclude risk of electrocution **during rainfall** / **thunderstorms** and water pondage.
- (9) Avoid staying in weak structures. In case of intense rain, seek shelter in safe places such as schools, government buildings, or any concrete buildings.

b. **DDMAs / Local Administrations / DM Responders**

- (1) Activation and deputation of duty staff for **round-the-clock monitoring** through Emergency Operation Centres (**EOCs**).
- (2) Collect and share the **latest information** with line departments, **provincial**, and **national authorities**.
- (3) Disseminate **advisories**, **alerts**, and **guidelines** to **all concerned**.
- (4) Generate Situation Reports (**SITREPs**) to cover any major incidents / developments.
- (5) Civic Agencies and **Rescue Services** (1122 / Fire Brigade / Ambulance / Civil Defence) to **remain alert** and have **sufficient emergency response personnel** and **equipment** during the forecasted holiday period.
- (6) Alert **masses living** in **low-lying areas** to exercise **extra caution** and activate **community-based alert systems**.
- (7) Limit the number of **tourists allowed entry** to **picnic** and **tourist spots** to **avoid overcrowding**.
- (8) Regulate **traffic** at **picnic** and **tourist spots** to ensure a smooth flow and **prevent congestion**.
- (9) Secure **loose structures including billboards** / **hoardings** / **solar panels** from effects of windstorms / thunder showers.

c. **PDMAs / SDMA / GBDMA / ICT Administration**

- (1) Coordinate with respective PDMAs to **align local efforts** with provincial strategies and guidelines.
- (2) Activate / **ensure staffing** of **HR** in **EOCs** for effective **coordination** and **response**.

- (3) Establish a **streamlined** and **efficient communication channel** to ensure **timely dissemination** of weather forecasts, **advisories**, and **alerts** to local administrations and the **public**.
- (4) Ensure flow of information **among all stakeholders** is **accurate**, **timely**, and effectively **coordinated**.
- (5) Ensure **enforcement** / **dissemination** of **mitigative** / **preparedness** / response **guidelines** to **all** concerned.
- (6) Ensure **rapid damage** and **needs assessments** following major incidents.

d. **Federal Ministries / Departments**

- (1) Ensuring **interagency coordination** and **information sharing** for monitoring and handling emergencies.
 - (2) Raise **mass awareness through respective platforms** relevant stakeholders about **seasonal hazards**.
 - (3) Ensure **strict** and **proactive monitoring** of the **movement** around/ in close vicinity of nullahs and water channels to **avert possibilities of drowning**.
5. In case of any eventuality, twice-daily updates be shared with NDMA.
6. **Press Information Department Only**. With the request for wider circulation and public awareness.
7. For latest weather updates please visit: <https://www.pmd.gov.pk/en/>, Pak Weather application <https://play.google.com/store/apps/details?id=com.pmd.kissan>, NDMA Mobile App (Pak NDMA Disaster Alert) <https://play.google.com/store/apps/details?id=com.mobileapp.ndmaalert> , NDMA / PMD Social Media platform.



(Ali Imran Sayed)
Director (Response)
Tel No: 051-9030924
Fax No: 051-9030729

(DISTRIBUTION LIST BELOW)

Page 9 of 11
DISTRIBUTION LIST

To: Secretary, Ministry of Interior, Islamabad
Secretary, Ministry of National Health Services, Regulation & Coordination, Islamabad
Secretary, Ministry of Information & Broadcasting, Islamabad
Secretary, Ministry of Climate Change, Islamabad
Secretary, Ministry of Communications, Islamabad
Secretary, Ministry of Water Resources, Islamabad
Secretary, Ministry of National Food Security & Research, Islamabad
Secretary, Ministry of Energy, Islamabad
Chief Secretary, All Provincial Governments, GB & AJ&K
Secretary, Irrigation Departments, All Provincial Governments, GB & AJ&K
Director General, Pakistan Meteorological Department, Islamabad
Director General, Pakistan Civil Aviation Authority, Karachi
Chairman, Federal Flood Commission (FFC), Islamabad
Chairman, National Highway Authority (NHA), Islamabad
Chairman, Higher Education Commission (HEC), Islamabad
Principal Information Officer, Press Information Department, Islamabad
Chairman, WAPDA, Lahore
General Manager, Tarbela Dam Authority
General Manager, Mangla Dam Authority
Director Generals, PDMAs, GBDMA & SDMA
Chief Commissioner ICT
Deputy Commissioner ICT
Director General, Rescue 1122, All Provincial Governments, GB & AJ&K
Headquarters, Frontier Works Organization (FWO), Rawalpindi
Headquarters, National Highways & Motorway Police, Islamabad
Headquarters, National Electric Power Regulatory Authority, Islamabad
Headquarters, National Transmission & Dispatch Company (NTDC), Islamabad
Headquarters, Pakistan Railways, Lahore

Cc: Secretary to Prime Minister, Prime Minister's Office, Islamabad
Secretary, Cabinet Division, Islamabad
Joint Crises Management Cell, Joint Staff Headquarters, Chaklala Cantt
Military Operations Directorate (MO-4), General Headquarters, Rawalpindi Cantt
Engineers Directorate, General Headquarters, Rawalpindi Cantt
ACNS (Operations), Naval Headquarters, Islamabad
ACAS (Operations), Air Headquarters, Islamabad
Headquarters, Pakistan Maritime Security Agency, Karachi
Headquarters, Pakistan Coast Guards, Karachi

ID: COS
DG NEOC
DG Estb
Member (DRR)
Member (A&F)
ED Plans
ED IC
ED RM&M
ED IA&PD
ED NIDM
ED Tech
(E&M)
ED NR2F
ED CoE
Dir C&P
Dir Log
Dir R&R

PMD PRESS RELEASE

Tel:051-9250363
Fax:051-9250368

Government of Pakistan
Ministry of Defence (Defence Division)
Pakistan Meteorological Department
National Weather Forecasting Centre
Sector: H-8/2, Islamabad.

NWFC-5(10A)/2017/141

Date: 01st October, 2025

Time: 16:30 PST

Press Release:

Rain-windstorm/thunderstorm predicted in upper and central parts of the country during coming days

According to the Met. office: A well-marked low-pressure system (WML) is presently located over the Gulf of Kutch, resulting in moist currents penetrating into the Sindh region. Moist currents from the Bay of Bengal are also likely to penetrate into upper Punjab from **tonight**, while moist currents from both the Bay of Bengal and the north Arabian Sea are expected to strengthen between **04th and 06th October**. In addition, A fresh Western Disturbance (WD) is anticipated to approach the upper parts of the country **tonight**. It is likely to intensify from **03rd October** and may persist until **07th October**. Under the influence of these meteorological conditions:

Punjab/Islamabad: Rain-windstorm/thunderstorm is expected at isolated places in Islamabad, Rawalpindi, Murree, Galliat, Attock, Chakwal, Jhelum, Mandi Bahauddin, Gujrat, Gujranwala, Mianwali and Khushab **from tonight to 03rd October**.

Widespread rain-windstorm/thunderstorm with scattered heavyfalls is expected in Islamabad, Rawalpindi, Murree, Galliat, Attock, Chakwal, Jhelum, Mandi Bahauddin, Gujrat, Gujranwala, Hafizabad, Wazirabad, Lahore, Kasur, Sheikhupura, Sialkot, Narowal Mianwali, Khushab, Noorpurthal, Bhakkar, Layyah, Sargodha, Sahiwal, Jhang, Toba Tek Singh, Nankana Sahib, Chiniot, Faisalabad, Pakpattan, Bahawalnagar, Vehari, Khanewal, Multan, Lodhran, Bahawalpur, Rahimyar Khan, Rajanpur, Kot Addu and Dera Ghazi Khan **from 04th to 06th October**. Hailstorm is also expected during the period.

Khyber-Pakhtunkhwa: Widespread rain-windstorm/thunderstorm with scattered heavyfalls/hailstorm is expected in Dir, Chitral, Swat, Kohistan, Shangla, Battagram, Mansehra, Abbottabad, Haripur, Buner, Malakand, Bajaur, Mohmand, Kohat, Peshawar, Charsadda, Nowshera, Mardan, Swabi, Khyber, Orakzai, Kurram, Hangu, Karak, Bannu, Lakki Marwat, Waziristan, Tank and Dera Ismail Khan **from 02nd to 07th October**.

Kashmir/Gilgit-Baltistan: Rain-windstorm/thunderstorm is expected at isolated places in Kashmir (Neelum valley, Muzaffarabad, Rawalakot, Poonch, Hattian, Bagh, Haveli, Sudhanoti, Kotli, Bhimber, Mirpur) and Gilgit-Baltistan (Diamir, Astore, Ghizer, Skardu, Hunza, Gilgit, Ghanche, Shigar) **on 02nd and 03rd October**.

Widespread rain-windstorm/thunderstorm with isolated heavyfalls/hailstorm is expected in Kashmir (Neelum valley, Muzaffarabad, Rawalakot, Poonch, Hattian, Bagh, Haveli, Sudhanoti, Kotli, Bhimber, Mirpur) and Gilgit-Baltistan (Diamir, Astore, Ghizer, Skardu, Hunza, Gilgit, Ghanche, Shigar) **from 04th to 07th October**.

Sindh: Rain-windstorm/thunderstorm with isolated heavyfalls is expected in Tharparker (Mithi, Islamkot, Nagarparkar, Chachro, Dhali, Diplo, Kaloi), Umer Kot, Mirpurkhas, Sanghar, Khairpur, Matiari, Tando Allayar, Tando Muhammad Khan, Hyderabad, Jamshoro, Karachi, Thatta, Badin and Sajawal **from tonight to 03rd October**.

Balochistan: Rain-windstorm/thunderstorm is expected at isolated places in Zhob, Sherani, Loralai, Kohlu, Barkhan, Dera Bugti, Musakhel, Qila Saifullah, Quetta, Ziarat, Sibbi and Naseerabad **from 04th (Night) to 06th October**.

Possible Impacts and advises:

- Windstorm, Hailstorm and lightning may damage weak structures like roof/wall of Kacha houses, electric poles, bill boards, vehicles and solar panels etc during the forecast period.
- Possibility of landslides in vulnerable hilly areas of Khyber Pakhtunkhwa, Gilgit-Baltistan Murree, Galliat and Kashmir during the forecast period.
- Heavy downpour may cause urban flood in low lying areas of Rawalpindi, Gujranwala, Lahore, Sialkot, Faisalabad **from 04th (night) to 06th October**.
- Heavy rains may generate flash floods in local nullahs/streams of Dir, Swat, Shangla, Buner, Kohistan, Mansehra, Abbottabad, Charsadda, Nowshera, Swabi, Mardan, Murree, Galliat, Islamabad/Rawalpindi and Kashmir **from 04th (night) to 06th October**.
- Day & Night Temperatures are likely to drop significantly during the wet spell.
- Snowfall is also likely over the high mountains of upper Khyber Pakhtunkhwa, Kashmir and Gilgit-Baltistan.
- Public, travelers/tourists are advised to avoid unusual exposure to vulnerable areas and keep updated about latest weather conditions.

Note: All concerned authorities are advised to remain "Vigilant" and take necessary measures to avoid any untoward

Situation during the forecast period.

For daily weather updates please visit: <https://www.pmd.gov.pk/en/>, Pak Weather application <https://play.google.com/store/apps/details?id=com.pmd.kissan>, Social Media platform & CAP (Alert)

Distributions:

1. MS to PM, Islamabad
2. Secretary Defence, Ministry of Defence Rawalpindi
3. Chief Sec Punjab, KP, GB, Kashmir, Balochistan & Sindh
4. Secretary Irrigation Punjab, KP, GB, Kashmir, Balochistan & Sindh
5. Secretary Agriculture Punjab, KP, GB, Kashmir, Balochistan & Sindh
6. Chairman NDMA
7. Chairman NHA
8. IG Motorways
9. DG's PDMA & SDMA
10. Secretary Health, MOCC & Water Resources.
11. Secretary National Food Security and Research
12. Chairman FFC & IRSA
13. Director to Minister for MOCC
14. Chief Commissioner Islamabad
15. Commissioner Rawalpindi
16. Rescue 1122.
17. Directors RMC's & Electronic and Print Media.

Spokesperson
Ph: 051-9250363-4

Date:01st October,2025
Time: 16:30 PST

پیشرو ملت

ملک کے ہالائی اور وسطی علاقوں میں آسمانوں میں آندھی / جھگڑنے والے اور گرج چمک کے ساتھ بارش کی پہچان کی

عمر موسیٰ کے مطابق ہوا کا کم و بیش اسی وقت قلعی کچھ موجود ہے جس کے باعث مرطب ہوا میں عہدہ میں داخل ہوا قلعہ۔ آج رات سے قلعی کمال سے مرطب ہوا میں پانی بخاب میں داخل ہونے کا امکان ہے۔ جبکہ 04 سے 06 کو برکے دوران قلعی کمال داخل ہونے کا عہدہ مرطب ہوا میں پانی بخاب میں داخل ہونے کا امکان ہے۔ 03 کو برکے شہر کے اعتبار سے کہتا ہے کہ 07 کو برکے شہر کے اعتبار سے کہتا ہے۔ جس کے ذریعہ:

مطلب اسلام آباد (ترجمہ) (ساتھ ۱۰۳) کراچی کے دوران اسلام آباد پولیٹری مری، بنگال، ملک، جھارکھنڈ، اڑیسہ، گجرات، گووا، ہریانہ، مہاراشٹر اور نوبل میں چند مختلف انوکھی انگلیاں ملنے اور سرخ رنگ کے ساتھ بارش کی توقع۔

04 سے 106 اکتوبر کے دوران اسلام آباد، راولپنڈی، مری، گلگت، اٹک، پشاور، جہلم، منڈی بہاؤوالہ، گجرات، کوہاٹوال، حافظ آباد، وزیر آباد، لاہور، قصور، شیخوپورہ، سیالکوٹ، نارووال، میانوالی، خوشاب، نور پور، قص، بکھر، راجہ، سرگودھا

سابقہ الہ، جھنگ، ٹوبہ ٹیک سنگھ، ریکاناز صاحب، پیپٹ، فیصل آباد، چانڈی، بہاولنگر، ہڈی، قنوج، الہ، سلطان آباد، حیدر آباد، بہاولپور، سرحد، پشاور، کوٹ وادی اور یہ علاقہ تان میں اکثر مقامات کے تھے جہاں انجمن پٹیل اور گربچانک سے بارش کا امکان۔ اس دوران کئی کئی مونسلا حار بارش، اولہ بارش بھی شروع۔

فیچر نمبر 1: 02-07 کے دوران، سوات، کوہستان، دشتاغ، بگرام، ماسکو، دہلی، پٹنہ، لاہور، اسلام آباد، پشاور، چارسدہ، نوشہرہ، مردان، صوابی، خیبر، اور کراچی، کرم، بنگلو، کرک، دیوبند، کئی مراد، وزیرستان، ٹانک، اور پشاور، پاکستان کے مختلف علاقوں پر حملے کی اطلاع دی گئی۔

طیغیر انگلت بستان: 02 اور 03 کٹر کے ر (طیغیر) دولی ٹیم مظفر آباد سارا کوٹ، چانچہ، ہلیاں، مانہ، غولی، سدھوٹی، کوٹلی، مہمبر، مہرپور اور انگلت بستان (دوسرا ستور، نذر، اسکرو، ہنزہ، گلٹ، کچلے، شکر) میں چاند مقامات پر تیز
Haha لاکھ میں اور گریٹ جاک کے ساتھ راکش کی توقع۔

04۔ 107 کے دوران کشمیر (دہائی لٹرم، مظفر آباد، راولپنڈی، کوٹلی، جہلم، میراج، اور گلگت بلتستان) (دیباچہ) راستوں، نذرانہ سکرو، پانچواں گلگت، کراچی (شمال) میں اکثر مقامات پر تیز ویاہن لکھ گئی اور کراچی میں ایک کے ساتھ ریل کی فوج تھی۔ جبکہ یہ مقامات پر سولہ سالہ ریل کی فوج تھی۔

خبر: (ابتداءً 03 اکتوبر کے دوران) گھریلو کارکن (مجلسی اسلام کوٹ، گجر پارک، چھا چھرو، وطنی، چٹانہ، کھوئی، کرکمر کوٹ، میرپور خاص، ساہیوال، فیروز، طبرانی، ٹنڈوالہار، ٹنڈو محمد خان، دیر، راجہ، جاشورو، کراچی، غلٹہ، مہاراج اور سہیل میں تیز

لوہستان: 104 فکری (رات) سے 106 فکری (صبح) وہ شہر اہل انور لائے، کوہِ قادس، دارِ کھان، طبع و عقل، مونی خلیل، قلندر سیف اللہ، کوئٹہ، نہارت، سہی اور نصیر آباد میں چند مقامات پر کچھ مہولوں اللہ علی اور گرجی کک کے ساتھ ہار شکی توجہ۔

تکثر اثرات اور احتیاطی عمل:

- اگرچی اچھوٹے، لیکن بانی اور گمنام کے باعث دوسرے معمولات جانچولے، کمزور اثر حاصل کر (کے گھر کو چھری، بجلی کے چھبے، دیواروں کا زنگ، ان سوار میں دھیرے دھیرے کو نقصان کاغذ پیش۔
- سوسائٹیاں ہمارے لیے باعث خیر یا بخیر ہو سکتی ہیں، گھٹ یا بھگت، مری کی گھیاٹ اور کشمیر میں ایٹھ سلائیڈنگ ہونے کا حادثہ۔
- 04 اکتوبر (رات) سے 06 اکتوبر کے دوران سوسائٹیاں ہمارے لیے باعث خیر یا بخیر ہو سکتی ہیں، گھٹ یا بھگت، مری کی گھیاٹ اور کشمیر میں ایٹھ سلائیڈنگ ہونے کا حادثہ۔
- 04 اکتوبر (رات) سے 06 اکتوبر کے دوران سوسائٹیاں ہمارے لیے باعث خیر یا بخیر ہو سکتی ہیں، گھٹ یا بھگت، مری کی گھیاٹ اور کشمیر میں ایٹھ سلائیڈنگ ہونے کا حادثہ۔
- سلائیڈنگ کی حالتوں میں طغیانی کا خطرہ۔
- اس دوران دن اور رات کے درجہ حرارت میں نمایاں کمی متوقع۔
- ہائی کی خیر یا بخیر ہو سکتی ہیں، گھٹ یا بھگت، مری کی گھیاٹ اور کشمیر میں ایٹھ سلائیڈنگ ہونے کا حادثہ۔
- مسافروں اور سیاحانہ گھروں کے مسافر کے دوران سفر کے حالات کے مطابق اپنے سفر کا انتظام کریں۔

نوٹ: تمام حلقہ دہریوں کو "آلٹ" کرنے پر کسی جانور شکار و تھوڑے بجے کے لیے تمام ضروری اقدامات کرنے کی ہدایت کی جاتی ہے۔

<https://www.pmd.gov.pk/en/> **ماہرین معلومات کے لئے**

<https://play.google.com/store/apps/details?id=com.pmd.kissan> اکھبر علی میٹرس

سرشل منظر CAP آرٹ

Distribution:

1. MS to PM, Islamabad
2. Secretary Defence, Ministry of Defence Rawalpindi
3. Chief Sec Punjab, KP, GB, Kashmir, Balochistan & Sindh
4. Secretary Irrigation Punjab, KP, GB, Kashmir, Balochistan & Sindh
5. Secretary Agriculture Punjab, KP, GB, Kashmir, Balochistan & Sindh
6. Chairman NDMA
7. Chairman NHA
8. IG Motorways
9. DG's PDMA & SDMA
10. Secretary Health, MOCC & Water Resources.
11. Secretary National Food Security and Research
12. Chairman FFC & IRSA
13. Director to Minister for MOCC
14. Chief Commissioner Islamabad
15. Commissioner Rawalpindi
16. Rescue 1122.
17. Directors RMC's & Electronic and Print Media.

فہرستان (علم و موسیقات)
Ph 051-9250363-4